B 144

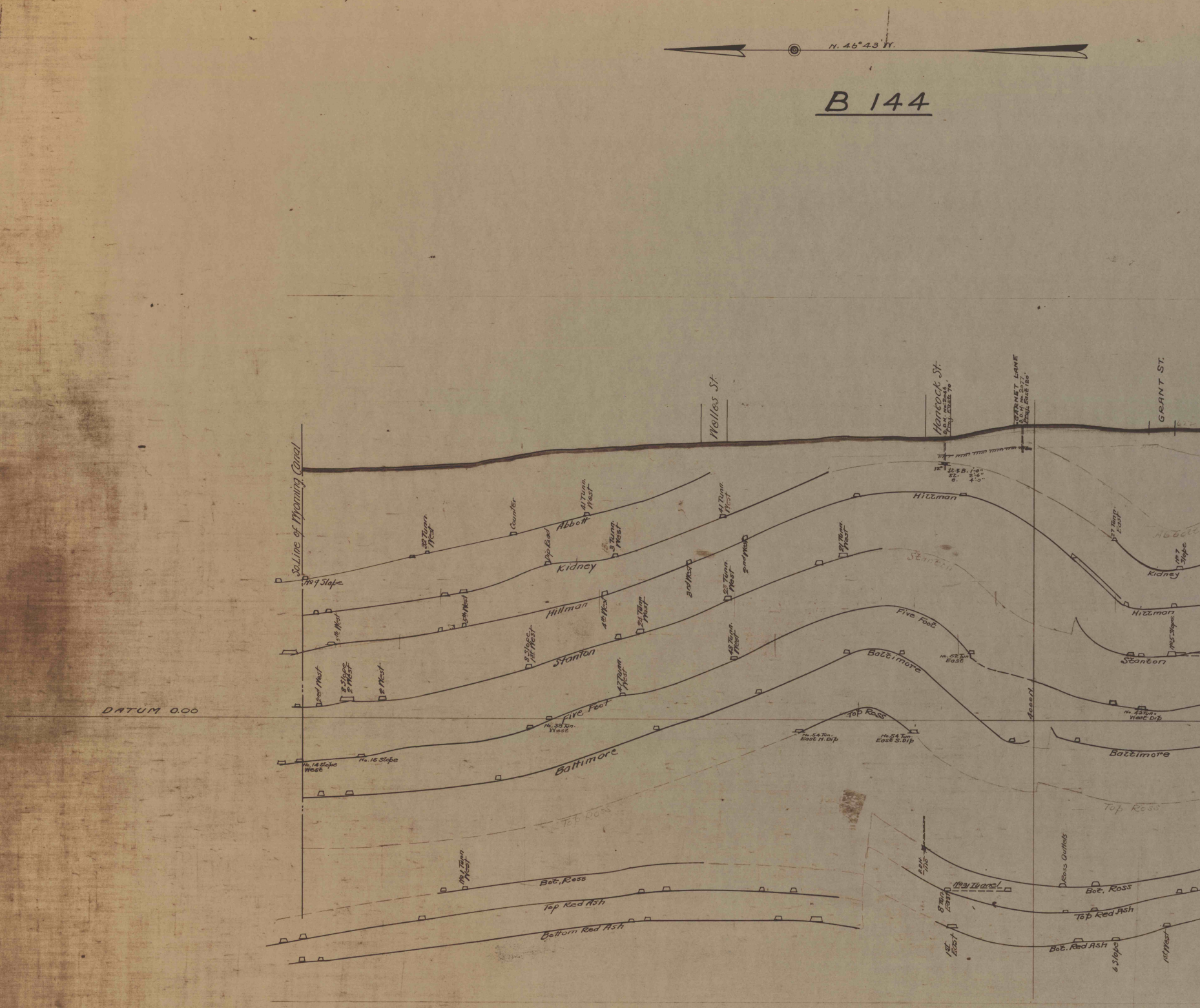
N. 46°43' W.
So. Line of Wyoming Canal
Welles St.
Hancock St.
D.D.H. No. 2066
Proj. East 70'
GARNET LANE
D.D.H. No. 2077
Proj. East 120'
GRANT ST.
12"
St. & B. 1'-0"
St. 2'-6"
C. 4'-0"
DATUM 0.00
4000 N.
Abbott
Kidney
Hillman
Stanton
Five Foot
Baltimore
Top Ross
Bot. Ross
Top Red Ash
Bottom Red Ash
Bot. Red Ash
No. 9 Slope
32 Tunn. West
Counter
41 Tunn. West
Dip Road
3 Tunn. West
5th West
4th West
24 Tunn. West
3rd West
23 Tunn. West
2nd West
21 Tunn. West
8 Slope 1st West
2nd West
8 Slope 2 West
2 West
47 Tunn. West
48 Tunn. West
No. 39 Tun. West
No. 14 Slope West
No. 16 Slope
No. 52 Tun. East
No. 54 Tun. East N. Dip
No. 54 Tun. East S. Dip
27 Tunn. East
No. 7 Slope
No. 5 Slope
No. 42 Tun. West Dip
No. 1 Tunn West
D.D.H. 1110
No. 31 Tunnel
8 Tun. East
1st East
Ross Outlets
6 Slope
1st West

N. 46°43' W.

B 144

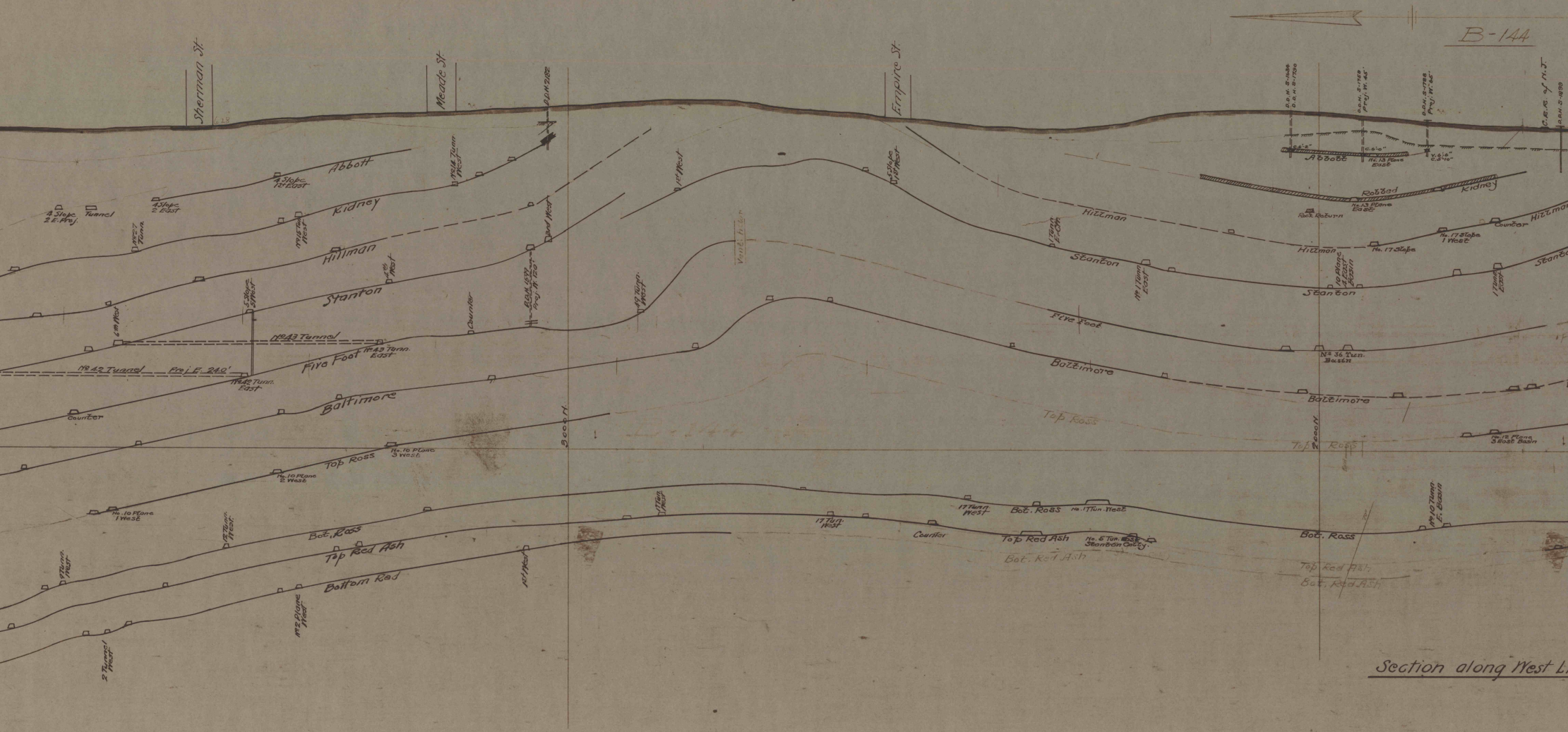
B-144
Sherman St.
628
Meade St.
D.D.H. 2182
Empire St.
D.D.H. S-1634
D.D.H. S-1790
D.D.H. S-1769 Proj. W. 45'
D.D.H. S-1788 Proj. W. 65'
C.R.R. of N.J.
D.D.H. S-1899
Abbott
4 Slope 1st East
4 Slope 2 East
4 Slope 2 E. Proj.
Tunnel
No 14 Tunn. West
Kidney
No 15 Tunn. West
No 27 Tunn.
Hillman
2nd West
1st West
Stanton
4th West
5 Slope 5th West
6th West
No 43 Tunnel
No 43 Tunn. East
No 42 Tunnel
Proj. E. 240'
No 42 Tunn. East
Five Foot
Counter
D.D.H. 1599 Proj. W. 120'
No 12 Tunn. West
Vent. Hole
Baltimore
Counter
3000 N.
Top Ross
No. 10 Plane 3 West
No. 10 Plane 2 West
No. 10 Plane 1 West
12 Tunn. West
Bot. Ross
9 Tunn. West
Top Red Ash
Bottom Red
No 2 Plane West
1st West
2 Tunnel West
17 Tun. West
5 Slope 1st West
1 Tunn. E. Ch.
Hillman
Stanton
No 1 Tunn. East
Five Foot
Baltimore
Top Ross
17 Tunn. West
Bot. Ross
No. 1 Tun. West
17 Tun. West
Counter
Top Red Ash
No. 5 Tun. East Stanton Colly.
Bot. Red Ash
C. 6'2"
C. 6'0"
V. 6'6" C. 5'10"
Abbott
No. 13 Plane East
Robbed
Kidney
No. 13 Plane East
Rock Return
Hillman
No. 17 Slope
No. 17 Slope 1 West
Counter
Hillman
10 Plane 4 East Basin
Stanton
1 Tunn. East
Stanton
No 36 Tun. Basin
Baltimore
No. 12 Plane 3 East Basin
2000 N.
Top Ross
Bot. Ross
No 10 Tunn. E. Basin
Top Red Ash
Bot. Red Ash

Section along West L

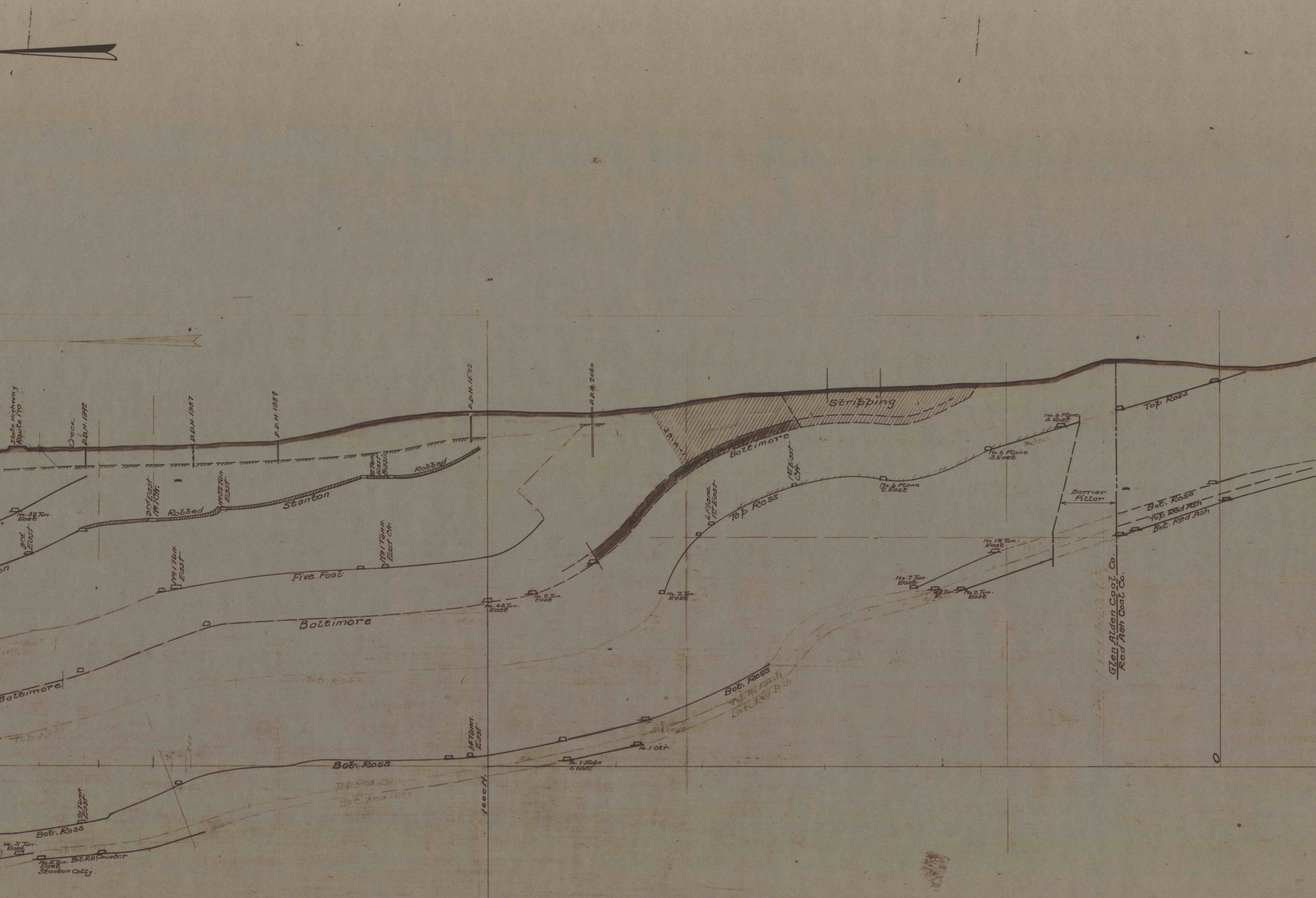
State Highway Route 170
Creek
D.D.H. 1392
D.D.H. 1387
D.D.H. 1389
D.D.H. 1522
D.D.H. 2060
Stripping
Abandoned
Baltimore
Robbed
3rd East No. 1 Ch.
No. 32 Tun. East
Stanton
No. 32 Tun. East
No. 32 Tun. East Basin
Robbed
3rd East
No. 1 Tun. East
No. 1 Tunn. East Ch.
Five Foot
No. 48 Tun. East
No. 2 Tun. East
Baltimore
Baltimore
Top Ross
6 Plane 1st East
1st East Ch.
Top Ross
No. 6 Plane 2 East
No. 6 Plane 3 East
No. 6 Plane 4 East
No. 2 Tun. East
No. 7 Tun. East
No. 18 Tun. East
No. 2 Tun. East
Barrier Pillar
Glen Alden Coal Co.
Red Ash Coal Co.
Top Ross
Bot. Ross
Top Red Ash
Bot. Red Ash
Top Ross
Top Ross
Bot. Ross
Top Red Ash
Bot. Red Ash
14 Tunn. East
No. 1 Slope 5 East
No. 1 Ct.
Bot. Ross
Top Red Ash
Bot. Red Ash
1000 ft.
21 Tunn. East
Bot. Ross
No. 5 Tun. East
No. 5 Tun. East Bot. R.A. Counter
Stanton Colly.
0

ine of Hollenback Coal Co.

B 144

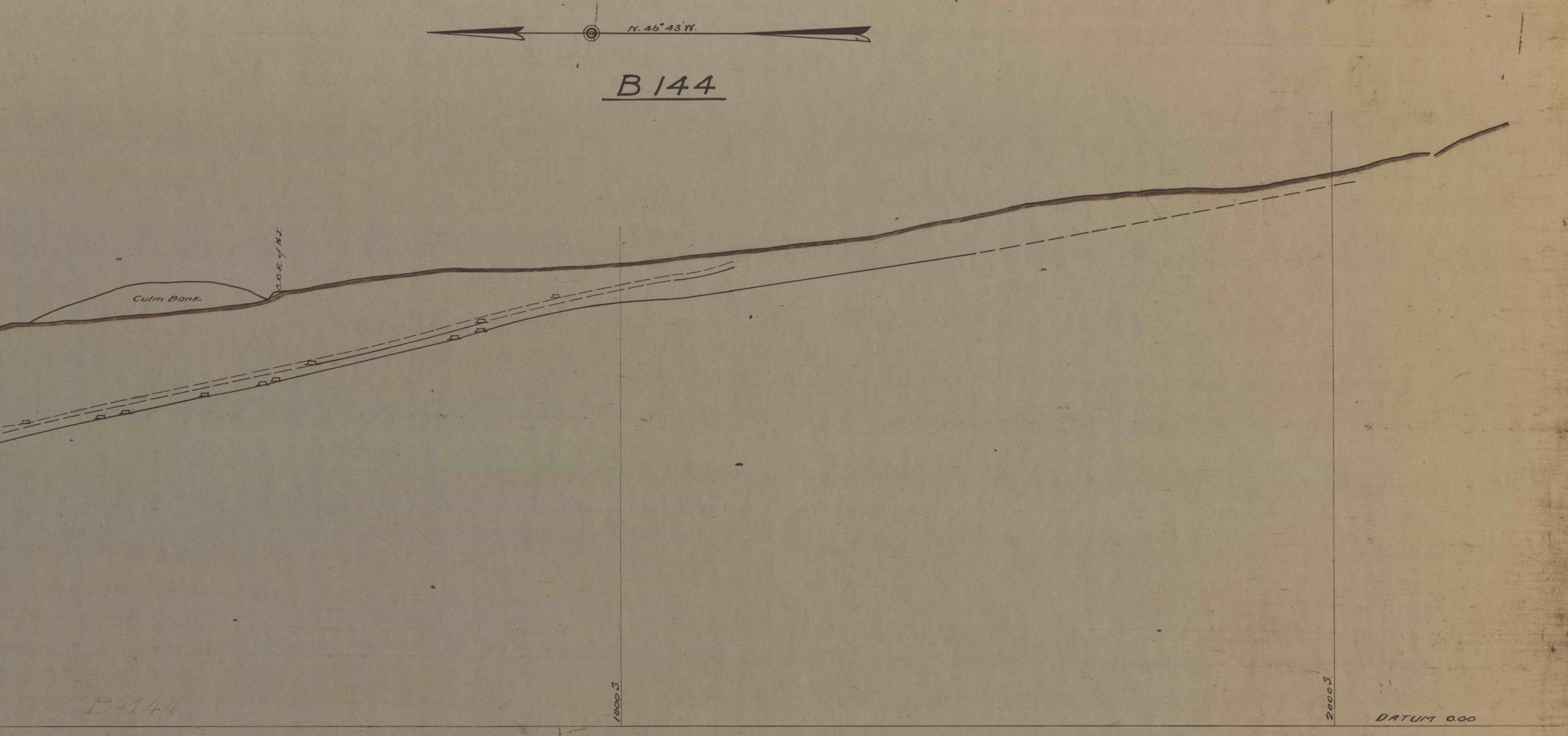
N. 45° 43' W.
Culm Bank
C.R.R. of N.J.
1000 S
2000 S
DATUM 0.00
B-144

Section B14