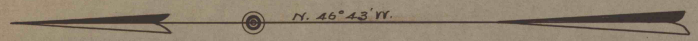

B 147-A

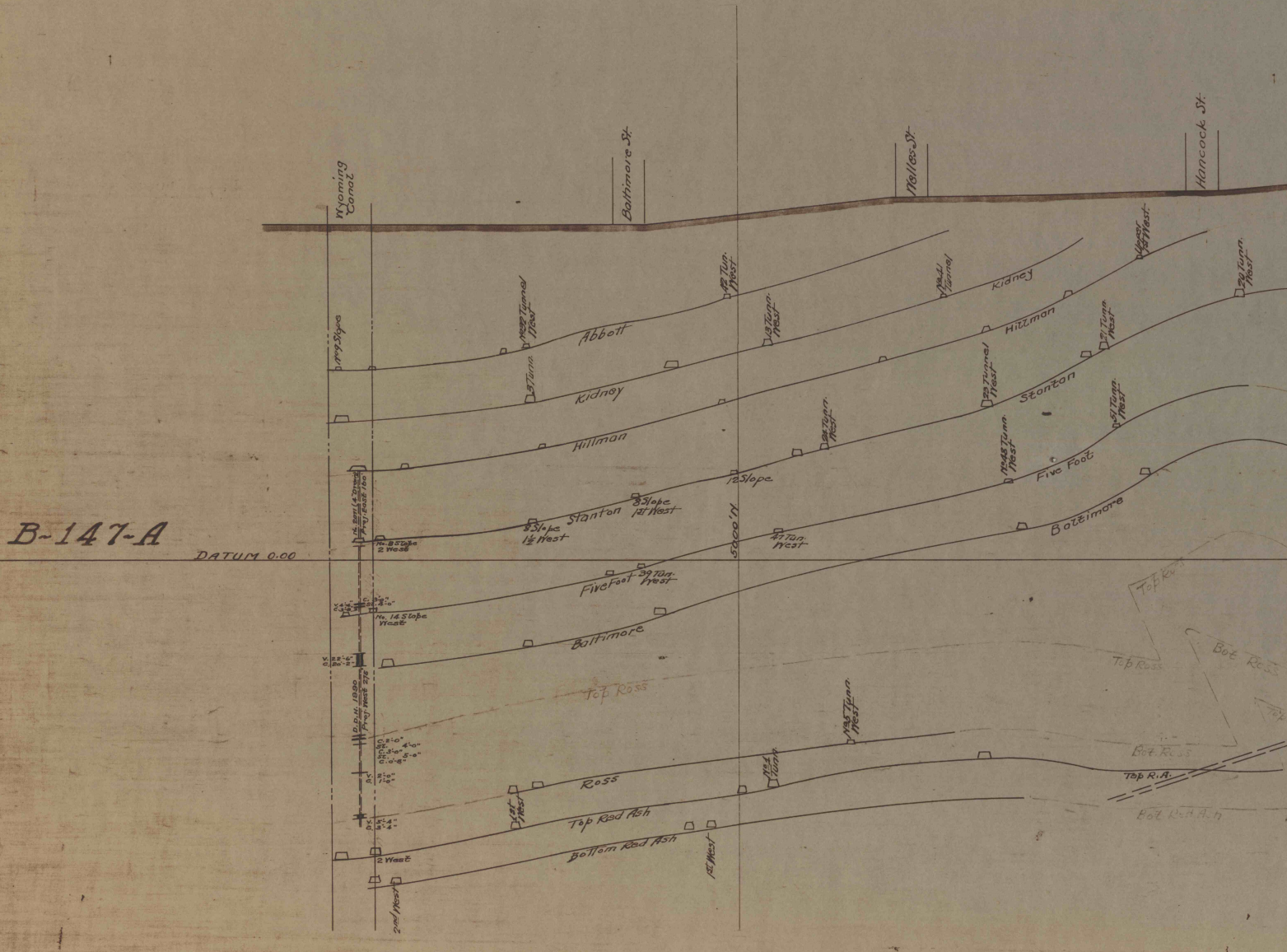
B-147-A
DATUM 0.00
Wyoming Canal
Baltimore St.
Welles St.
Hancock St.
No. 9 Slope
No. 22 Tunnel West
Abbott
42 Tun. West
13 Tunn. West
No. 41 Tunnel
Kidney
Upper 1st West.
20 Tunn. West
3 Tunn.
Kidney
Hillman
23 Tunnel West
21 Tunn. West
Stanton
Hillman
24 Tunn. West
12 Slope
No. 48 Tunn. West
51 Tunn. West
Five Foot
Baltimore
N. 2011 (4" Drawn) Proj. East 160
No. 8 Slope 2 West
8 Slope 1½ West
Stanton
8 Slope 1st West
5000' N.
47 Tun. West
FiveFoot
39 Tun. West
V. 4'-4" C. 3'-3"
C. 3'-0" St. 4'-0"
No. 14 Slope West
Baltimore
V. 22'-6" C. 20'-2"
D.D.H. 1990 Proj. West 275
Top Ross
Top Ross
Bot. Ross
Top Ross
Bot. Ross
Top R. A.
Bot. Red Ash
C. 2'-0" St. 4'-0" C. 3'-0" St. 5'-0" C. 0'-8"
V. 2'-0" C. 1'-0"
No. 45 Tunn. West
No. 1 Tunn.
Ross
1st West
V. 5'-4" C. 3'-4"
Top Red Ash
2 West
Bottom Red Ash
1st West
2nd West

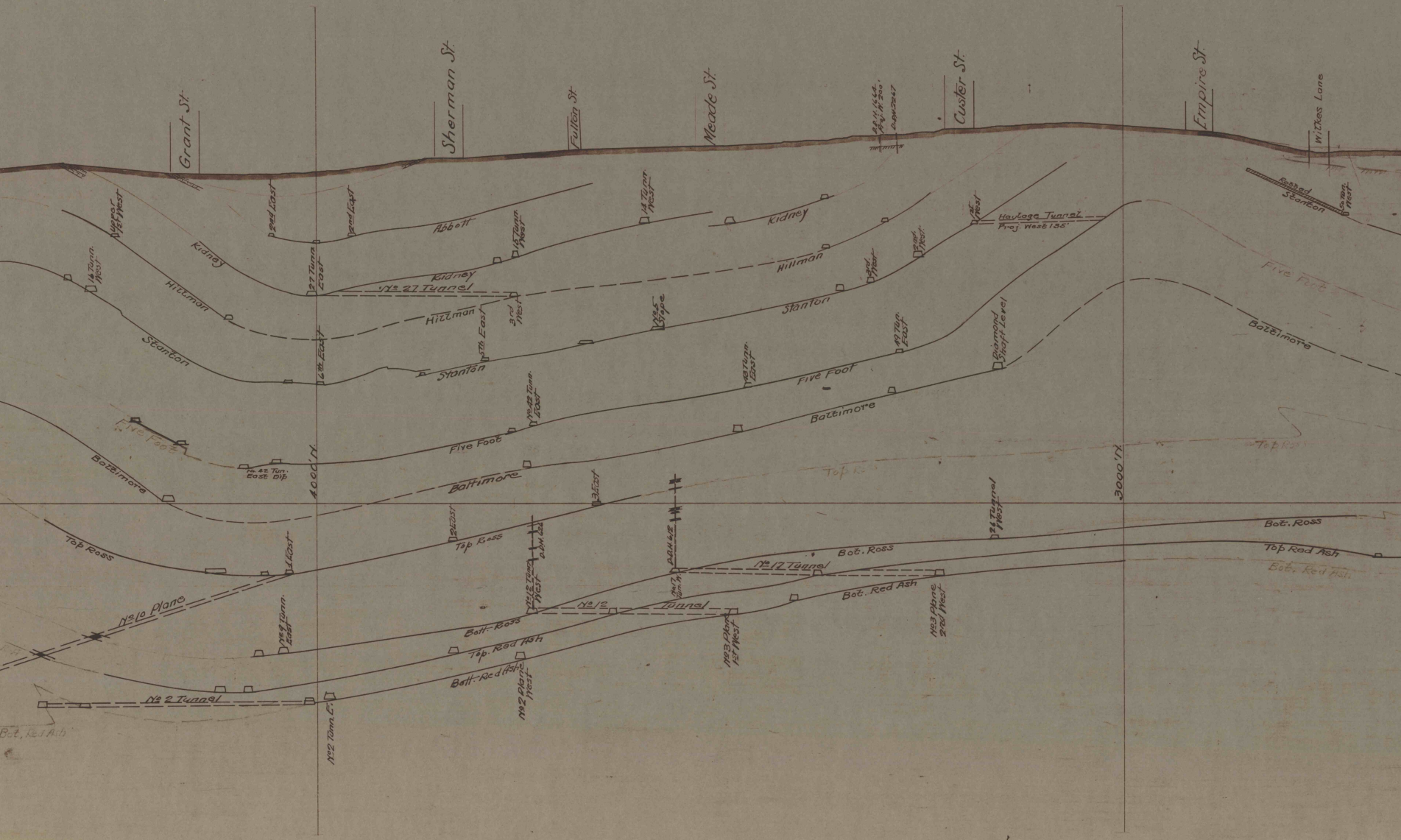
Grant St.
Sherman St.
Fulton St.
Meade St.
D.D.H. 1664
Proj. W. 200'
D.D.H. 2267
Custer St.
Empire St.
Wilkes Lane
Robbed Stanton
50 Tun. West
upper 1st West
2nd East
2nd East
Abbott
14 Tunn. West
15 Tunn. West
Kidney
Kidney
Kidney
27 Tunn. East
No 27 Tunnel
3rd West
16 Tunn. West
Hillman
Hillman
Hillman
1st West
Haulage Tunnel
Proj. West 135'
2nd West
3rd West
No 5 Slope
Stanton
Stanton
Stanton
5th East
6th East
43 Tun. East
49 Tun. East
Diamond Shaft Level
Five Foot
Five Foot
Five Foot
Five Foot
No 42 Tunn. East
No. 42 Tun. East Dip
Baltimore
Baltimore
Baltimore
Baltimore
4000' N.
3000' N.
Top Ross
Top Ross
Top Ross
Top Ross
1 East
2 East
3 East
26 Tunnel West
O.D.H. 622
D.D.H. 612
No 17 Tun. W.
No 17 Tunnel
Bot. Ross
Bot. Ross
Bott. Ross
No 12 Tunn. West
No 12 Tunnel
No 10 Plane
No 9 Tunn. East
Top Red Ash
Top. Red Ash
Bot. Red Ash
Bot. Red Ash
Bott. Red Ash
Bot. Red Ash
No 3 Plane 1st West
No 3 Plane 2nd West
No 2 Plane West
No 2 Tunnel
No 2 Tunn. E.

B 147-A

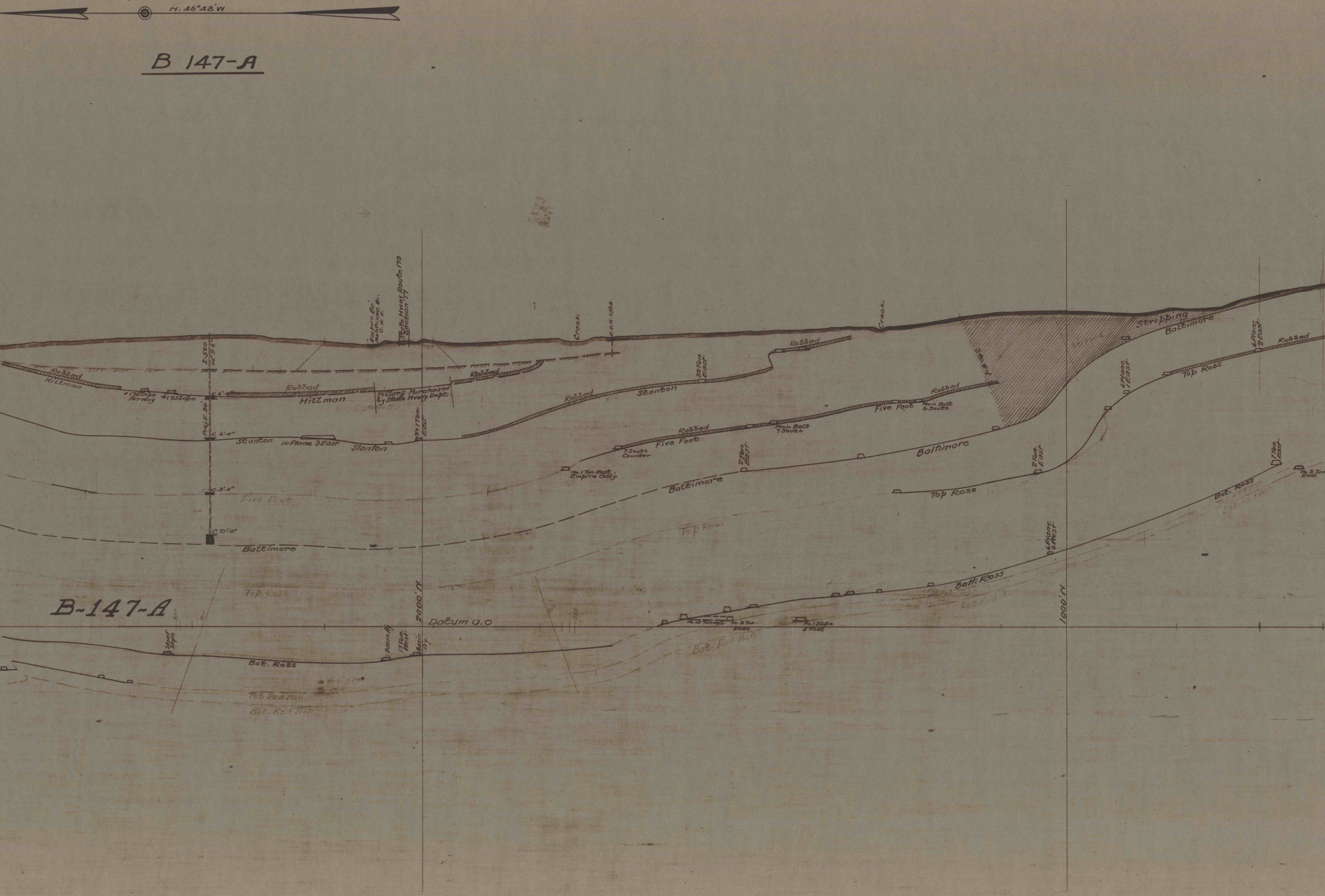
N. 46°48'W
Empire Br. Nanticoke Br. C. R. R.
State Hway Route 170 Section 17
Creek
D.D.H. 1394
Creek
S-520
10' 9.8"
Proj. E. 30'
C. 6'-0"
C. 6'-0"
C. 3'-0"
C. 21'-0"
Robbed
Hillman
#17 Slope Airway
#17 Slope
Robbed
Hillman
Pillars Purchased by State Hway. Dept.
Robbed
Robbed
Stanton
32 Tun. East
Robbed
Stanton
10 Plane 3 East
Stanton
No. 1 Tun. East
Robbed
Five Foot
7 South Counter
No. 1 Tun. East Empire Colly.
Main Belt 7 South
Robbed
Five Foot
Main Belt 6 South
Five Foot
Baltimore
2 Tun. East
Baltimore
Baltimore
2 Tun. East
Stripping
Baltimore
6 Plane 1 East
6 Plane 2 East
Robbed
Top Ross
Top Ross
7 Tun. East
No. 2 Tun. East
Bot. Ross
Top Red Ash
Bot. Red Ash
Top Ross
Top Ross
6 Plane 6 West
Bott. Ross
B-147-A
2000'N
Datum 0.0
1000'N
No. 15 Tunnel
No. 8 Tun. East
No. 1 Slope 5 East
Bot. Red Ash
Short Slope
Basin Ay
17 Tun. West
Basin Gy.
Bot. Ross
Top Red Ash
Bot. Red Ash

B 147-A


N. 46°43' W.
C.R.R.
Ross Stripping
Red Ash Stripping
Top Ross
Bott. Red Ash
Barrier Pillar
Water Tun. West
5 West R.A. Coal Co.
No. 1 Stope West R.A. Coal Co.
Bottom Red Ash
Barrier Pillar
Red Ash Coal Co.
0
B~147~A
1000 S
DATUM 0.00