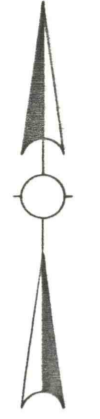
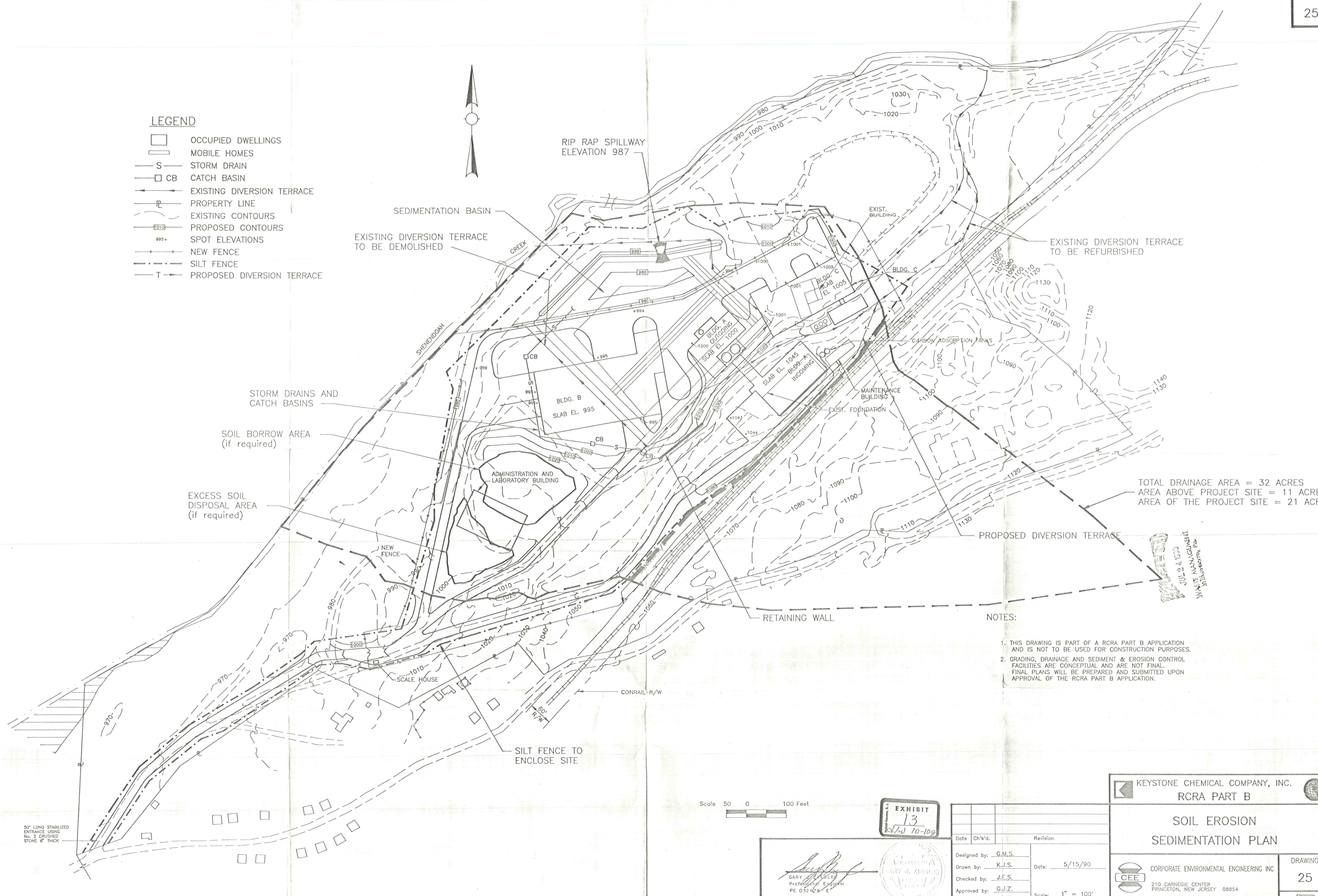


LEGEND

- OCCUPIED DWELLINGS
- MOBILE HOMES
- STORM DRAIN
- CATCH BASIN
- EXISTING DIVERSION TERRACE
- PROPERTY LINE
- EXISTING CONTOURS
- PROPOSED CONTOURS
- SPOT ELEVATIONS
- NEW FENCE
- SILT FENCE
- PROPOSED DIVERSION TERRACE



RIP RAP SPILLWAY  
ELEVATION 987

SEDIMENTATION BASIN

EXISTING DIVERSION TERRACE  
TO BE DEMOLISHED

EXIST. BUILDING

EXISTING DIVERSION TERRACE  
TO BE REFURBISHED

STORM DRAINS AND  
CATCH BASINS

SOIL BORROW AREA  
(if required)

EXCESS SOIL  
DISPOSAL AREA  
(if required)

ADMINISTRATION AND  
LABORATORY BUILDING

BLDG. B  
SLAB EL. 995

BLDG. A  
OUTGOING  
SLAB EL. 1000

BLDG. C  
SLAB EL. 1005

MAINTENANCE  
BUILDING

CARBON ADSORPTION TANKS

EXIST. FOUNDATION

TOTAL DRAINAGE AREA = 32 ACRES  
AREA ABOVE PROJECT SITE = 11 ACRES  
AREA OF THE PROJECT SITE = 21 ACRES

PROPOSED DIVERSION TERRACE

JUL 24 1990  
 WASTE MANAGEMENT  
 CONSULTANTS, P.C.

RETAINING WALL

NOTES:

1. THIS DRAWING IS PART OF A RCRA PART B APPLICATION AND IS NOT TO BE USED FOR CONSTRUCTION PURPOSES.
2. GRADING, DRAINAGE AND SEDIMENT & EROSION CONTROL FACILITIES ARE CONCEPTUAL AND ARE NOT FINAL. FINAL PLANS WILL BE PREPARED AND SUBMITTED UPON APPROVAL OF THE RCRA PART B APPLICATION.

SILT FENCE TO  
ENCLOSE SITE

CONRAIL R/W

SCALE HOUSE

50' LONG STABILIZED  
ENTRANCE USING  
NO. 2 CRUSHED  
STONE 6" THICK

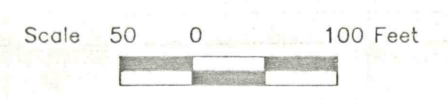


EXHIBIT  
13  
REV 10-10-90

GARY J. ZIEGLER  
Professional Engineer  
PE 032468 E



Date	Ch'k'd.	Revision
	G.M.S.	
	K.J.S.	5/15/90
	J.E.S.	
	G.J.Z.	

KEYSTONE CHEMICAL COMPANY, INC.  
RCRA PART B

SOIL EROSION  
SEDIMENTATION PLAN

CORPORATE ENVIRONMENTAL ENGINEERING INC  
210 CARNEGIE CENTER  
PRINCETON, NEW JERSEY 08854

DRAWING  
25  
EROSION