
N13500
W16000
W15500
N13000
W15000
N12500
W14500
N12000
W14000
GLEN
M-C
PERMIT-13


N 11500
N 13500
N 11000
N 13000
N 12500
N 11050
N 12000
N 10000
M.A
TO CARBONDALE
ALDEN
COAL
CO.
M.B
2 CFT. BARRIER PILLAR 4-29-32
PA. 2600
MARY RICHMOND TRACT
HUDSON COAL CO.
545
605
15-46
658
9-11-47
669
#646
3-29-48
SHAFT PILLAR
ABANDONMENT NO. 5
ABANDONMENT NO. 12
No 2 ROCK
CO
LOADING POCKET
RESERVE
NO MINING TO BE DONE IN TA
MINING PERMIT - FOR

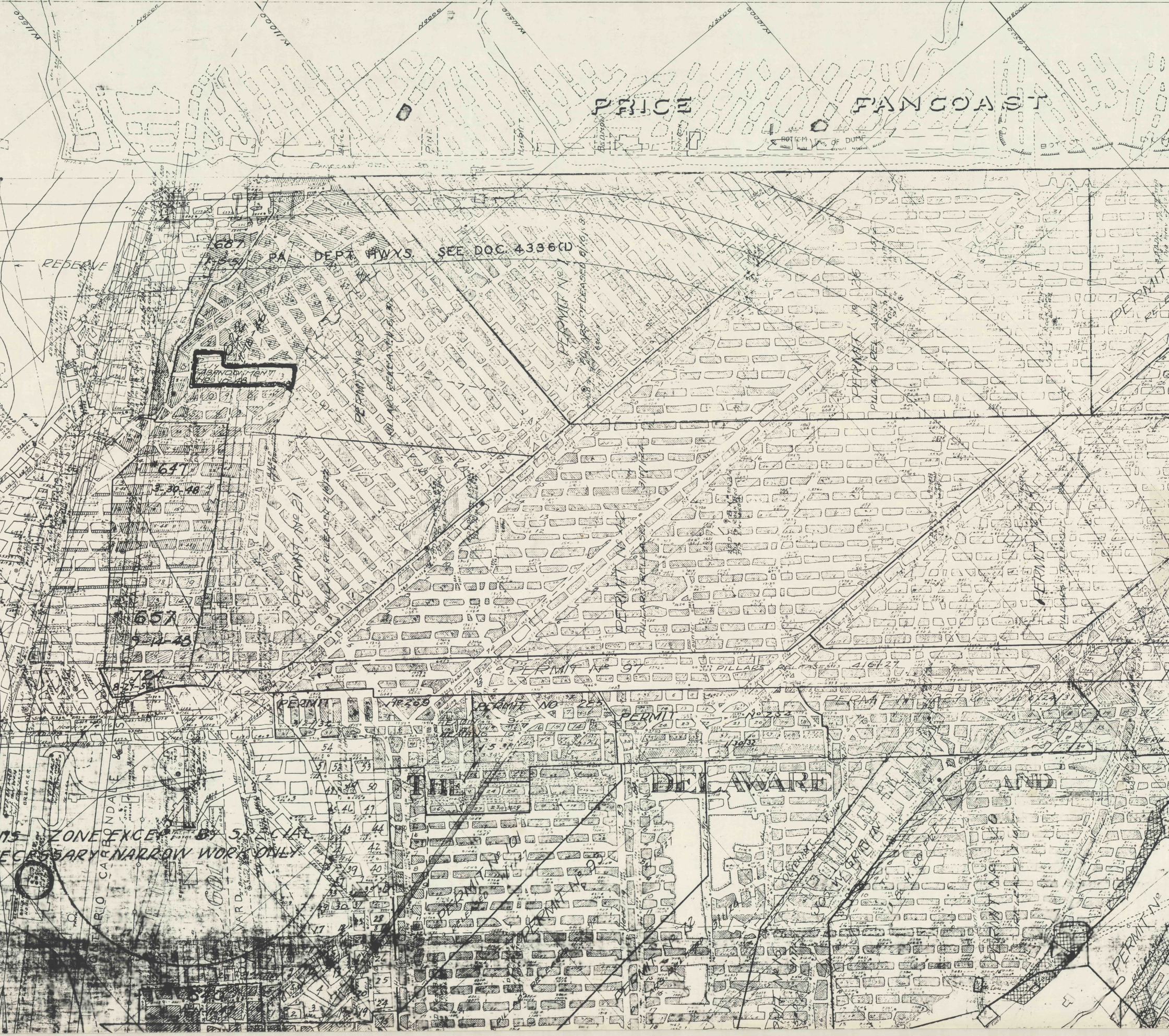
PRICE
PANCOAST
BOTTOM OF DUMP
BOTTOM
PANCOAST
RESERVE
687
PA DEPT HWYS SEE DOC. 4336(L)
ABANDONMENT
647
3-30-48
657
9-14-48
724
8-27-52
PERMIT No 21
PERMIT No
PERMIT No 36
PILLARS REL.
PERMIT No 97 PILLARS RELEASED 4/6/27
PERMIT No 229
PERMIT NO 225
PERMIT No 252
PERMIT
THE
DELAWARE
AND
ZONE EXCEPT BY SPECIAL
NECESSARY NARROW WORK ONLY
BREAKER
ONTARIO
CARBONDALE
WARD
PERMIT No


COAL
CO.
N7000
N6500
W5500
W6000
W6500
W7000
PERMIT No 16
RELEASED 6/12/12
PERMIT No 2
9/10/15
PERMIT No 23
RELEASED 2/20/22
PERMIT No 29
RELEASED 8/17/20
PERMIT No 49
PILLARS RELEASED 7/1/41
PERMIT No 28
RELEASED 12/20/22
PERMIT No 19
RELEASED 11/15/15
PERMIT No 28
12/20/22
PERMIT No 3
RELEASED 8/1/18
Heading
PERMIT No 31
RELEASED 10/10/14
PERMIT No 61
PILLARS RELEASED 3/11/38
PERMIT No 20
Abandonment
HUDSON
CO
43
Abandoned
SUPPLEMENT
ABANDONMENT No 4 APPROVED 8/1/35
STRIPPED BY W.B. OLIVER
STRIPPING BY W.B. OLIVER
BY W.B. OLIVER
MARVINE
THROOP-OLYPHANT ROAD
METERY