
O & W BRANCH
900
800
700
600
500
400
300
200
100
0
100
200
300
400
500
600
700
800
900
GLEN ALDEN COAL Co
GLEN ALDEN COAL Co.
GLEN ALDEN COAL Co
8 Foot Bed
5-25
4-28
10-30
6-31
10-31
5 Foot Bed 9-26
4-30
Upper 4 Foot Bed
27768
2318
4 Foot Bed
4-30
2-39
6-39
10-39
10-29
2-37
6-37
Abandoned
EXCHANGE D.L.&W.R.R. Co. TO D.&H. Co.
2-39
10-39
Diamond Bed
2-41
Abandoned
10-41
Abandoned
2-42
Rock Bed
7-43
abandoned
2-39
7-43
14 Foot Bed
3-44
New County Bed
10-41
11-42
Clark Bed.
#3 Dunmore Bed
Faulty Coal
#4 Dunmore Bed
GLEN ALDEN COAL CO.
HUD COAL CO
M
SECTION LINE M-D

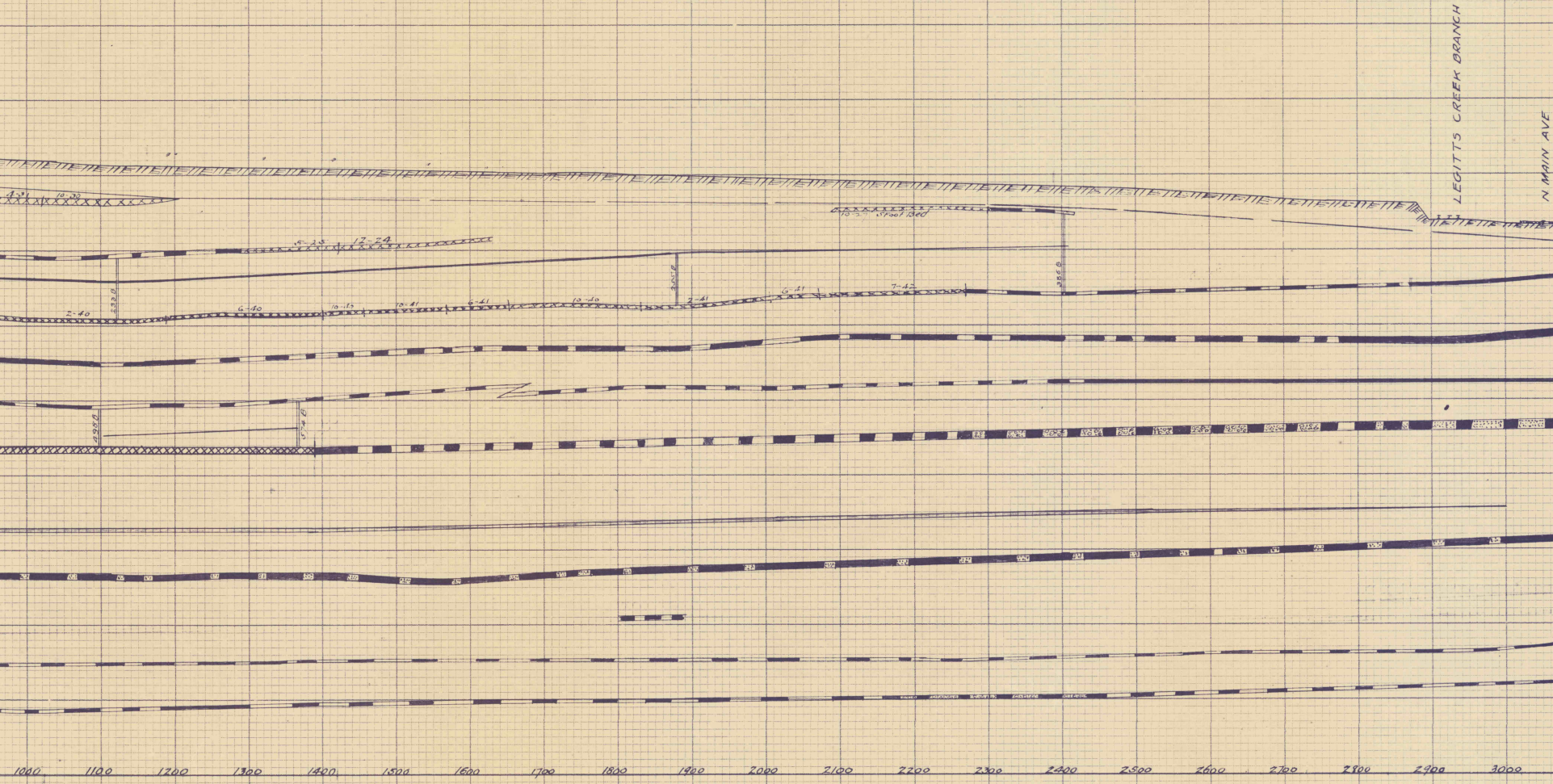

LEGITTS CREEK BRANCH
N MAIN AVE
4-31
10-30
5-25
12-24
2-40
333 B
6-40
10-35
10-41
6-41
10-40
355 B
2-41
6-41
7-42
10-37 Stoot Bed
386 B
498 B
574 B
1000
1100
1200
1300
1400
1500
1600
1700
1800
1900
2000
2100
2200
2300
2400
2500
2600
2700
2800
2900
3000

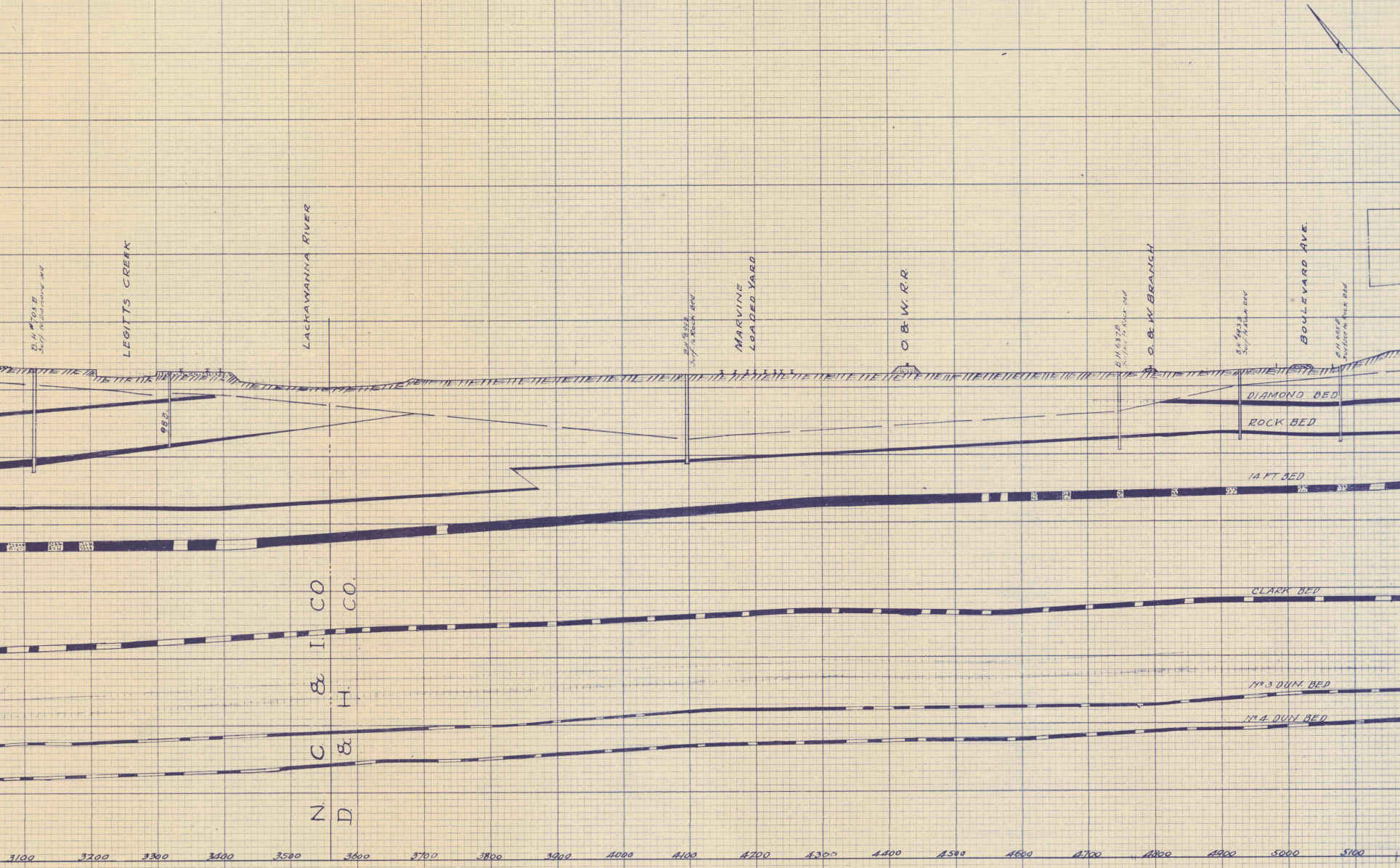
B.H. #705 B
Surf. to Diamond Bed
LEGITTS CREEK
982.
LACKAWANNA RIVER
B.H. #699 B
Surf. to Rock Bed
MARVINE
LOADED YARD
O. & W. R.R.
B.H. 687 B
Surface to Rock Bed
O. & W. BRANCH
B.H. #693 B
Surf. to Rock Bed
BOULEVARD AVE.
B.H. 695 B
Surface to Rock Bed
DIAMOND BED
ROCK BED
14 FT. BED
CLARK BED
No. 3 DUN. BED
No. 4 DUN BED
N. C. & I. CO.
D. & H. CO.
3100
3200
3300
3400
3500
3600
3700
3800
3900
4000
4100
4200
4300
4400
4500
4600
4700
4800
4900
5000
5100

MARVINE COLLIERY

CROSS SECTION THROUGH COAL MEASURES

LOOKING N. E.

SCALE 1 INCH = 100 FEET

LINE M.-D.



MARVINE COLLIERY
SCALE 1IN=1000 FEET
M
LINE OF SECTION
D
City of Scranton
Boro of Dunmore
OLYPHANT AVE
B.H. #374 B Surf to Rock Bed
B.H. #374 D Surf to Rock Bed
B.H. #314 B Surf to Rock Bed
575 B
574 B
11-27
5-27
5-27
6-37
Fault
Fault
CLARK BED
CLARK BED
800
700
600
500
400
300
200
100
5200
5300
5400
5500
5600
5700
5800
5900
6000
6100
6200
6300
6400
6500
6600
6700
6800
6900
7000
7100
7200
7300
7400
7500
7600
7700

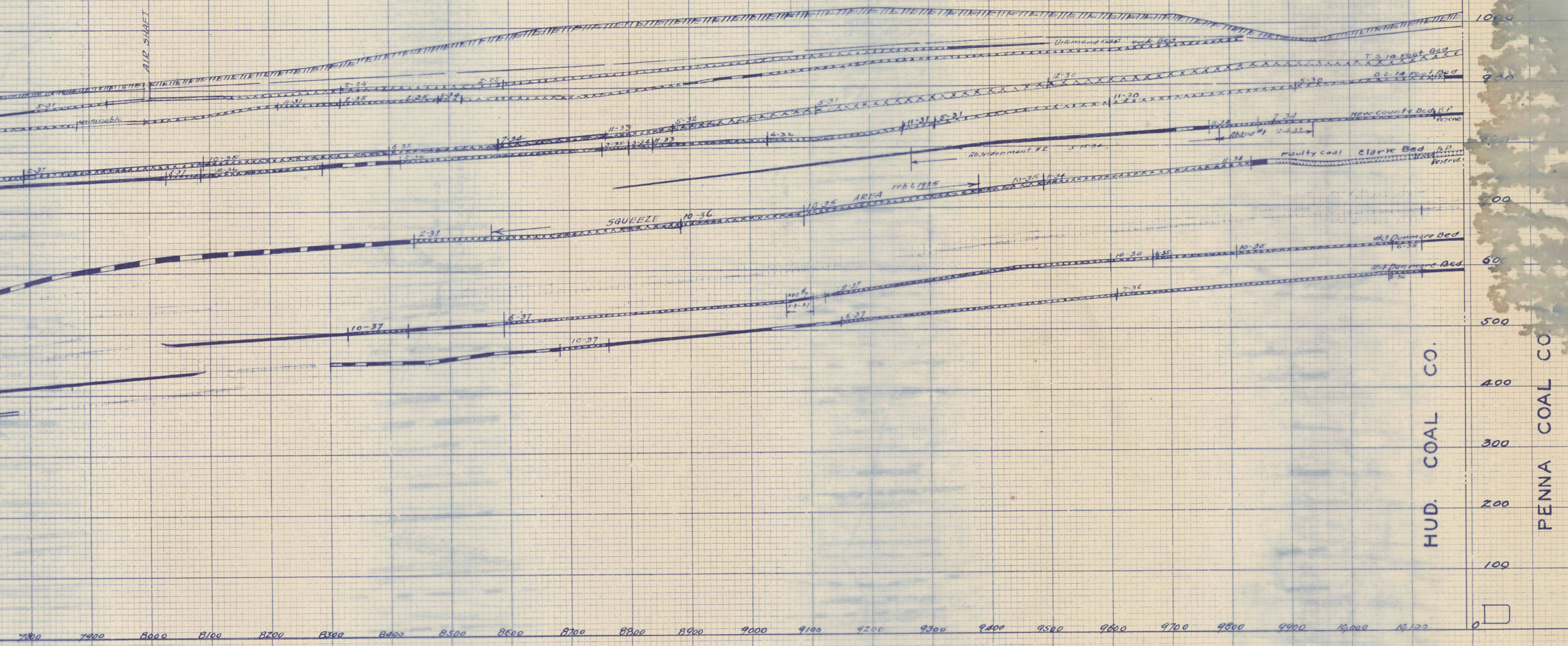
AIR SHAFT
Diamond Rock Bed
T.S. 14 Foot Bed
B.S. 14 Foot Bed
New County Bed B.P.
Reserve
Aband #1
12-4-33
Abandonment #2
5-15-34
Faulty coal
Clark Bed
B.P.
Reserve
Feb 1, 1935
AREA
SQUEEZE
#3 Dunmore Bed
#2 Dunmore Bed
5-31
2-25
2-35
11-31
11-34
12-30
11-30
5-30
5-31
11-33
5-32
11-31
7-34
11-34
2-34
6-32
3-35
3-34
11-33
6-35
10-35
2-36
2-37
6-37
2-36
11-34
10-35
10-36
2-31
10-35
6-35
6-35
2-37
5-7-37
7-36
6-37
10-37
6-37
10-37
HUD. COAL CO.
PENNA COAL CO
1000
900
800
700
600
500
400
300
200
100
0
7800
7900
8000
8100
8200
8300
8400
8500
8600
8700
8800
8900
9000
9100
9200
9300
9400
9500
9600
9700
9800
9900
10,000
10,100