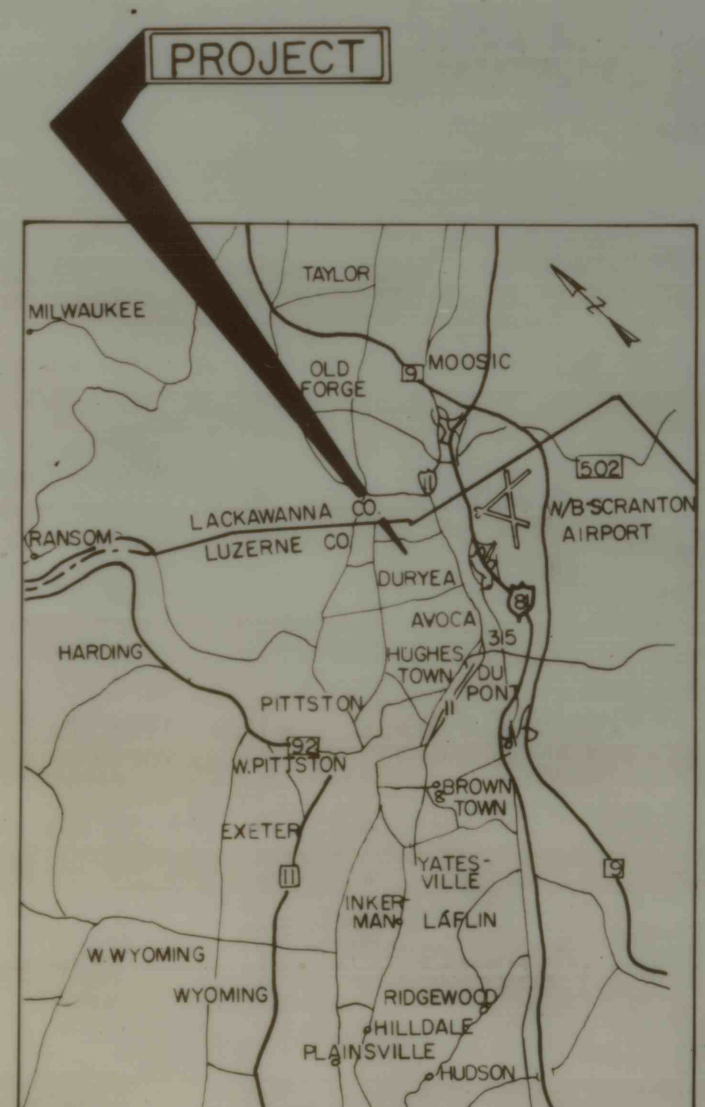
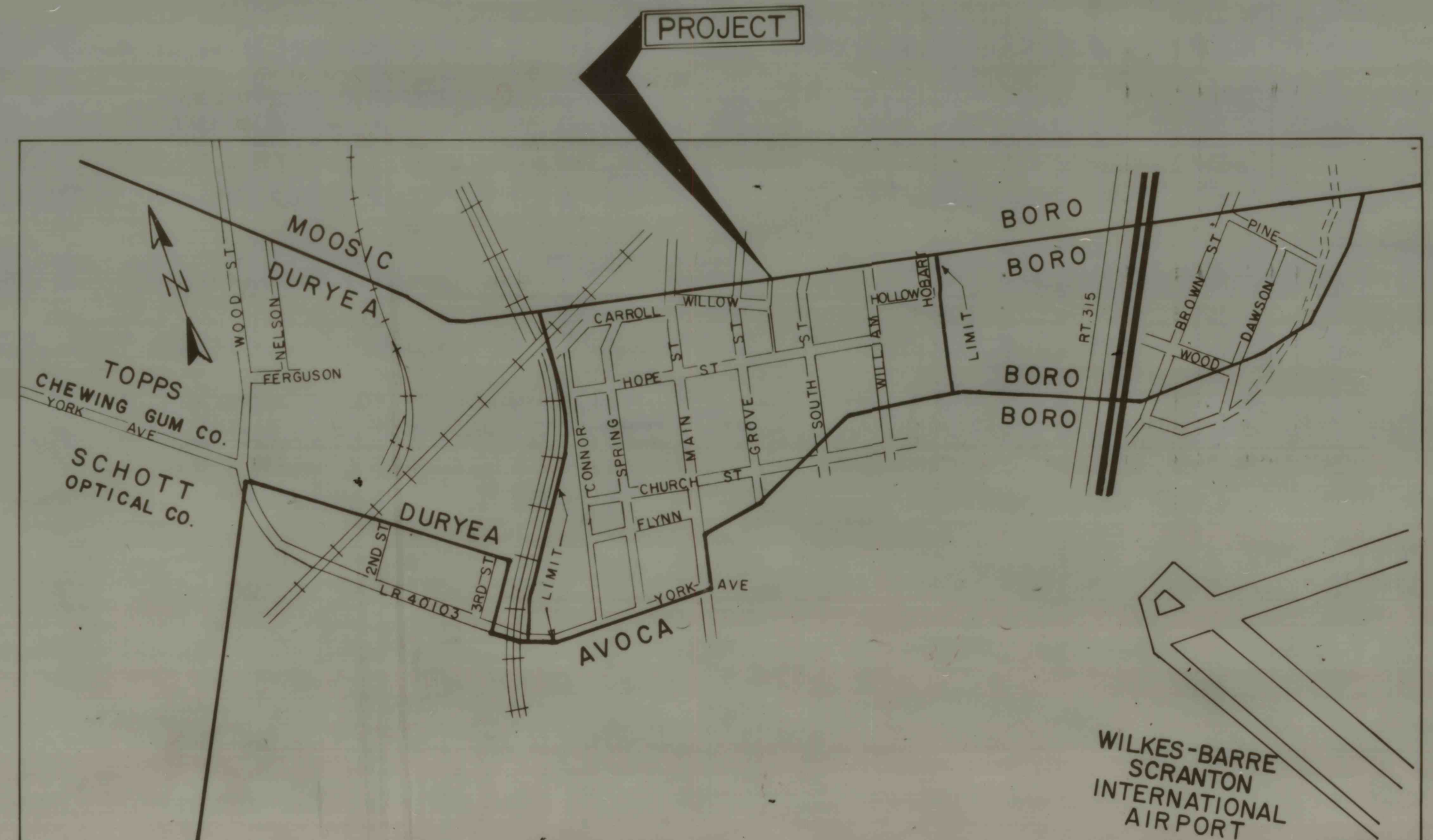


DIRECTOR OF ENVIRONMENTAL RESOURCES
 COMMONWEALTH OF PENNSYLVANIA
 UTILITY MAP




LOCATION MAP
 NO SCALE



SITE PLAN
 SCALE: 1"=666'

NO.	DATE	REVISION	APPR.



COMMONWEALTH OF PENNSYLVANIA
 DEPARTMENT OF ENVIRONMENTAL RESOURCES
 OFFICE OF RESOURCES MANAGEMENT
 PROJECT NO. SL 484-101.5
 DRILLING EXPLORATORY
 BOREHOLES
 DURYSA BOROUGH
 LUZERNE COUNTY, PENNSYLVANIA

DRAWN BY	DATE	DRAWING NO.
CHECKED BY	SCALE 1"=100'	I.B