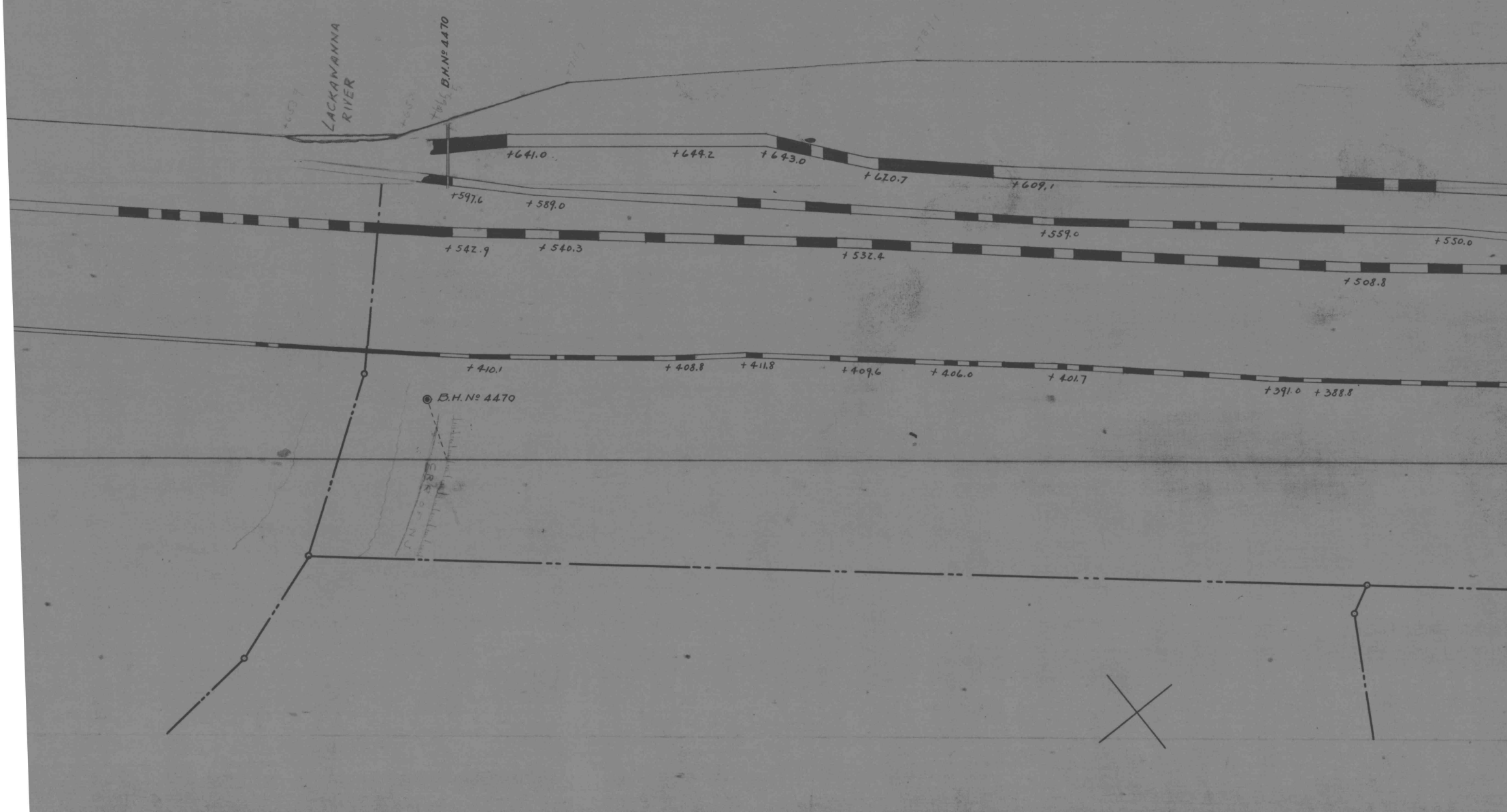
LACKAWANNA RIVER
B.H. Nº 4470
+641.0
+644.2
+643.0
+620.7
+609.1
+597.6
+589.0
+559.0
+550.0
+542.9
+540.3
+532.4
+508.8
+410.1
+408.8
+411.8
+409.6
+406.0
+401.7
+391.0
+388.8
B.H. Nº 4470


BIG VEIN
+567.0
+563.0
NEW COUNTY VEIN
+544.0
+537.0
+528.9
+512.0
+503.0
CLARK VEIN
+506.1
+486.7
+477.1
+447.4
No 2 DUNMORE VEIN
+382.4
+378.0
+359.6
+347.7
+343.9
+342.3
+340.0
SLIDE
8-2

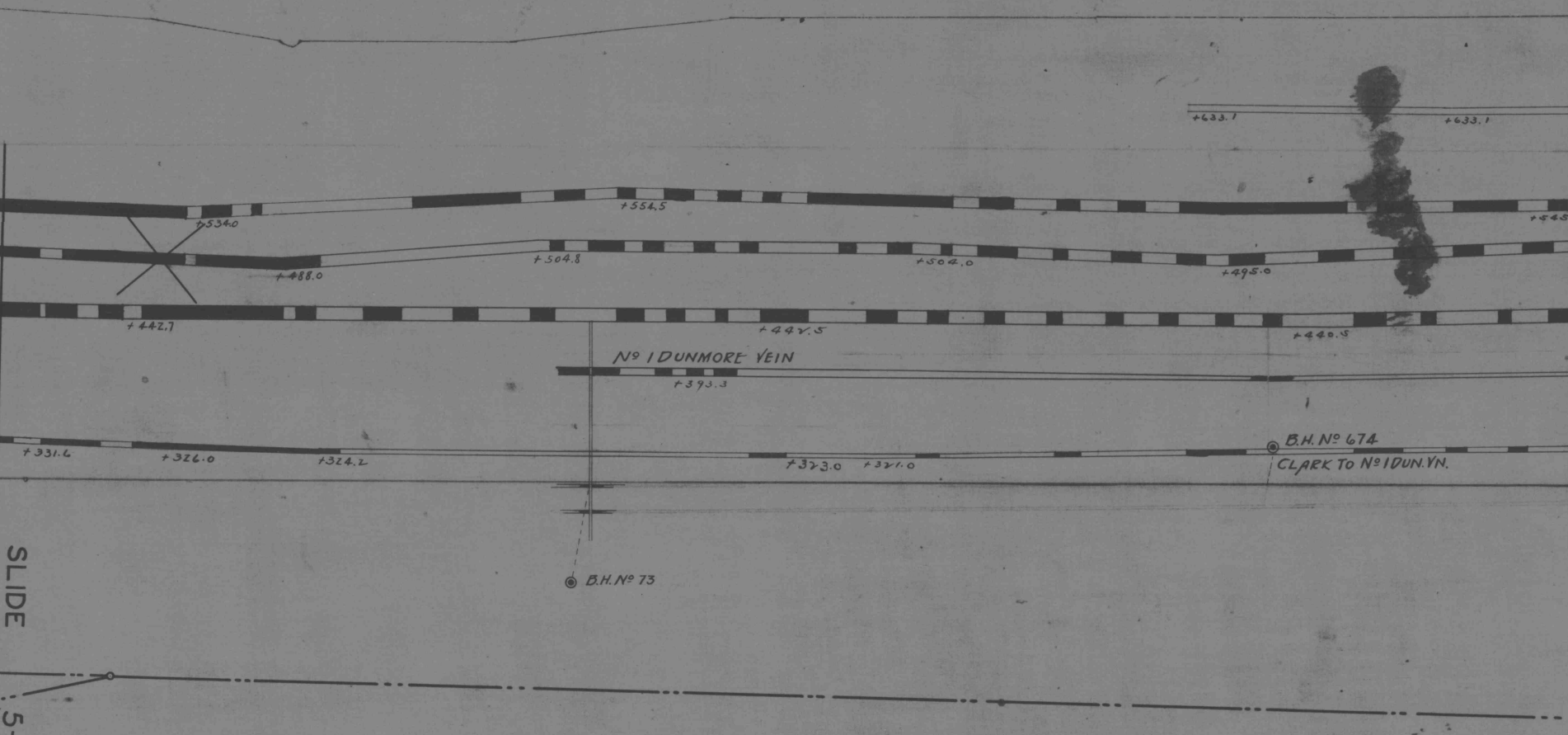
+633.1
+633.1
+534.0
+554.5
+488.0
+504.8
+504.0
+495.0
+442.7
+442.5
+440.5
Nº 1 DUNMORE VEIN
+393.3
+331.6
+326.0
+324.2
+323.0
+321.0
B.H. Nº 674
CLARK TO Nº 1 DUN. VN.
B.H. Nº 73

SLIDE 5-2

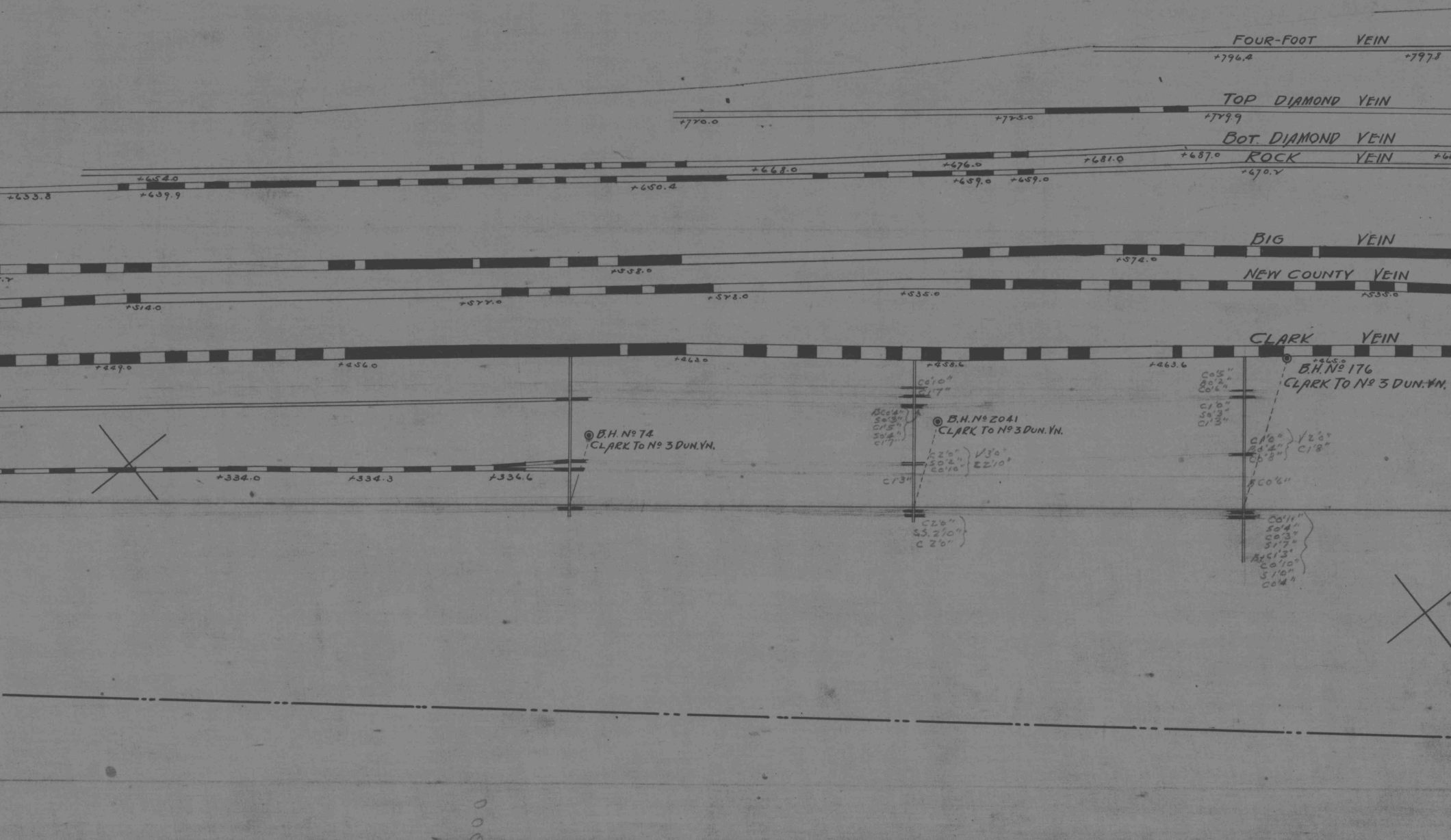
FOUR-FOOT VEIN
+796.4
+797.8
TOP DIAMOND VEIN
+722.0
+725.0
+729.9
BOT. DIAMOND VEIN
ROCK VEIN
+654.0
+633.8
+639.9
+650.4
+668.0
+676.0
+659.0
+659.0
+681.0
+687.0
+670.2
BIG VEIN
+558.0
+574.0
NEW COUNTY VEIN
+514.0
+522.0
+528.0
+535.0
+535.0
CLARK VEIN
+449.0
+456.0
+462.0
+458.6
+463.6
+465.0
B.H. Nº 176
CLARK TO Nº 3 DUN. VN.
B.H. Nº 74
CLARK TO Nº 3 DUN. VN.
B.H. Nº 2041
CLARK TO Nº 3 DUN. VN.
+334.0
+334.3
+336.6
C0'10"
C1'7"
BC0'4"
S0'3"
C1'5"
S0'4"
C1'7"
C2'0"
S0'2"
C0'10"
V3'0"
E2'10"
C1'3"
C2'0"
SS. 2'10"
C 2'0"
C0'5"
B0'2"
C0'6"
C1'0"
S0'3"
C1'3"
C1'0"
B0'4"
C0'8"
V2'0"
C1'8"
BC0'6"
C0'11"
S0'4"
C0'3"
S1'7"
BC1'3"
C0'10"
S1'0"
C0'4"

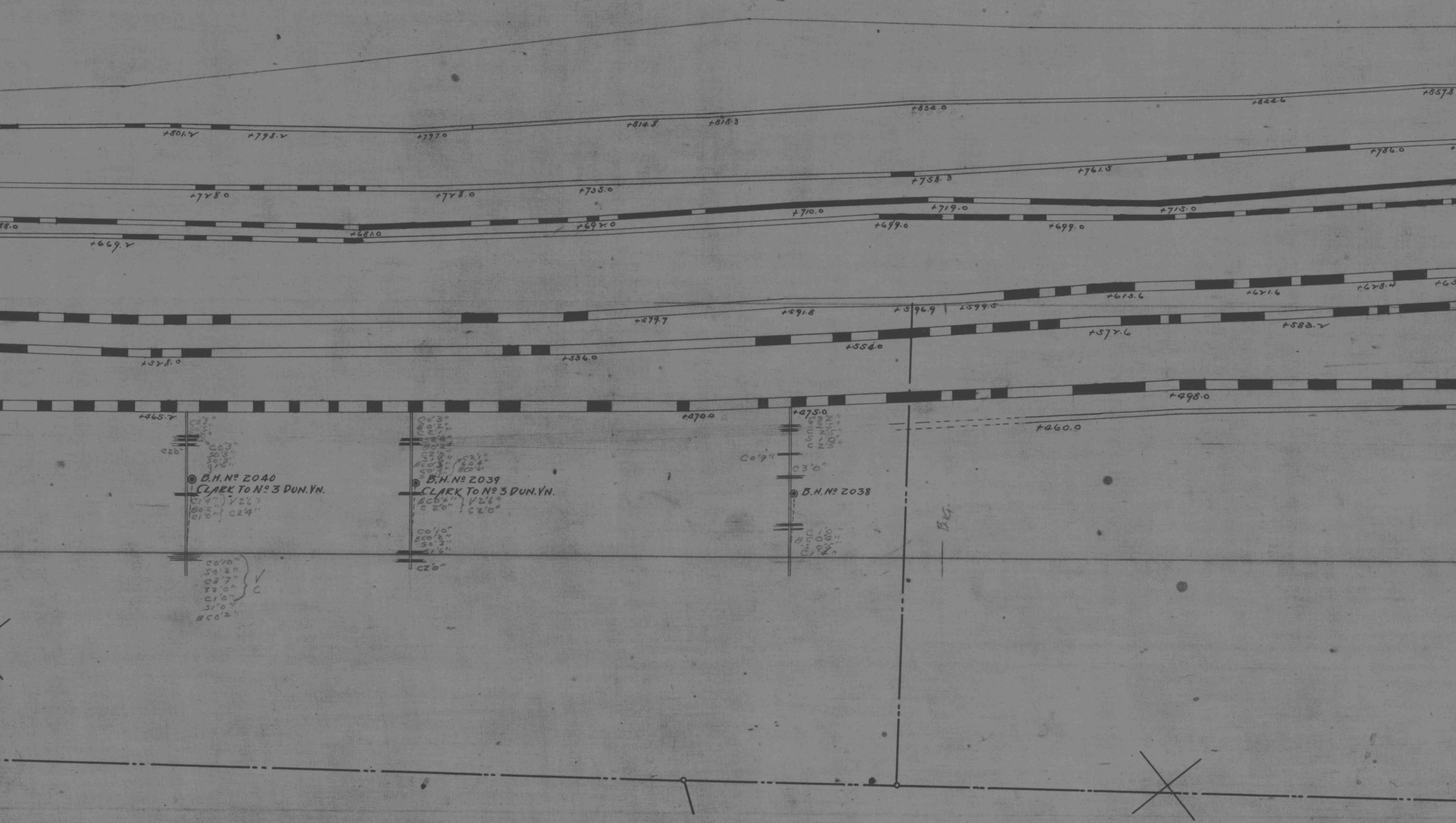
+801.2
+798.2
+797.0
+814.8
+818.3
+834.0
+844.6
+857.8
+728.0
+728.0
+735.0
+758.3
+761.5
+786.0
58.0
+669.2
+681.0
+692.0
+710.0
+699.0
+719.0
+699.0
+715.0
+579.7
+591.8
+596.9
+599.5
+613.6
+621.6
+628.4
+528.0
+536.0
+554.0
+577.6
+583.2
+465.2
+470.0
+475.0
+498.0
+460.0
C0'3"
CZ'0"
C0'3"
S0'3"
S0'3"
S1'6"
B.H. Nº 2040
CLARK TO Nº 3 DUN. VN.
C1'4"
B0'2"
C1'0"
V2'6"
CZ'4"
C0'10"
S0'2"
C3'7"
SZ'0"
C1'0"
S1'0"
BC0'2"
V
C
C0'3"
B0'2"
CZ'1"
SZ'0"
B0'2"
CZ'0"
BC0'3"
CZ'1"
S0'4"
BC0'6"
B.H. Nº 2039
CLARK TO Nº 3 DUN. VN.
BC0'6"
C Z'0"
V2'6"
CZ'0"
C0'10"
BC0'2"
S0'3"
C1'6"
CZ'0"
C3'Z"
C0'9"
C3'0"
B.H. Nº 2038
C1'0"
BC0'4"
C1'4"
BG

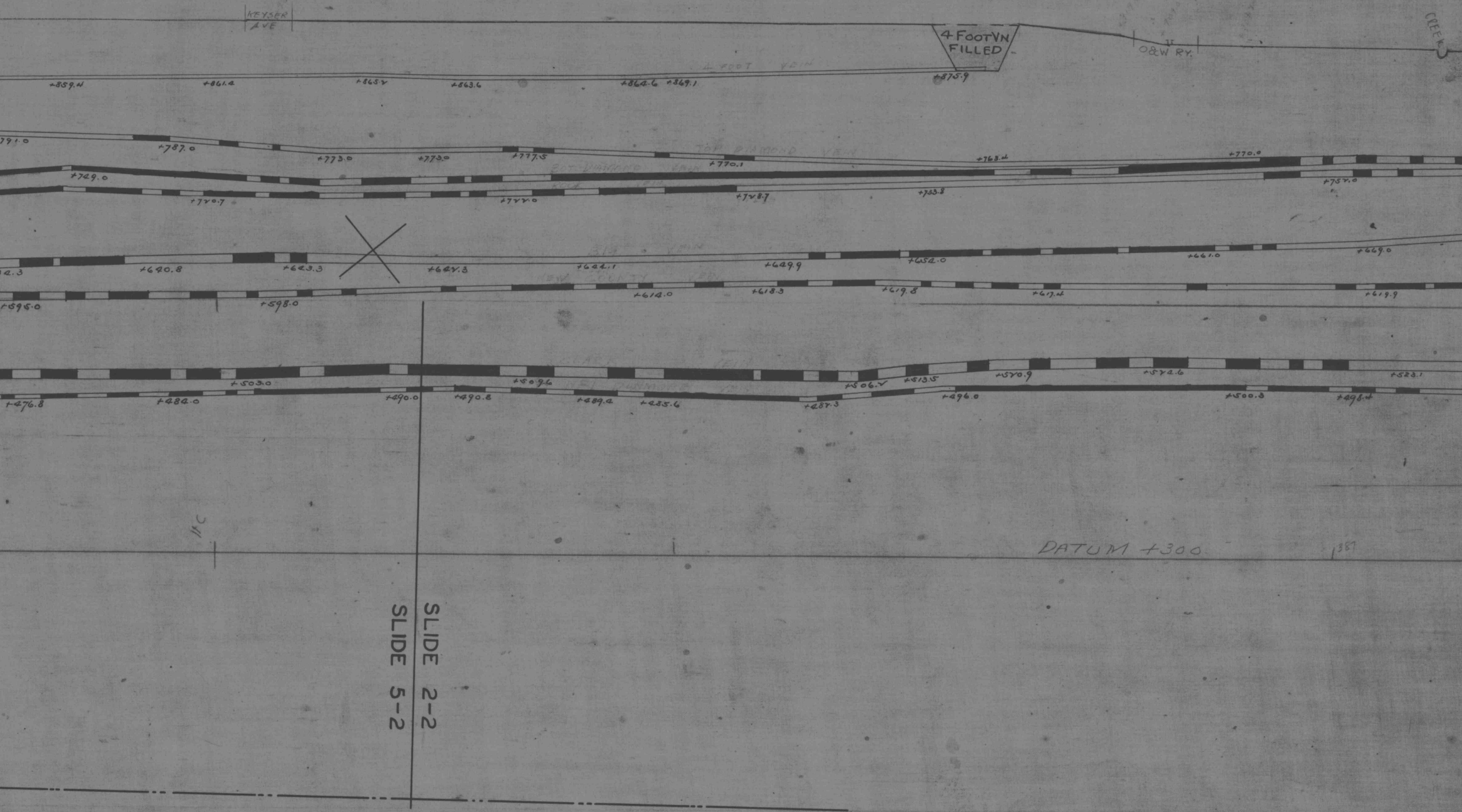
KEYSER AVE
4 FOOT VN FILLED
O&W RY.
CREEK
4 FOOT VEIN
+859.4
+861.4
+865.2
+863.6
+864.6
+869.1
+875.9
TOP DIAMOND VEIN
791.0
+787.0
+773.0
+773.0
+777.5
+770.1
+763.2
+770.0
BOT. DIAMOND VEIN
+749.0
+720.7
+722.0
+728.7
+733.8
+752.0
3/4 VEIN
2.3
+640.8
+643.3
+642.3
+644.1
+649.9
+654.0
+661.0
+669.0
NEW COUNTY VEIN
+595.0
+598.0
+614.0
+618.3
+619.8
+617.4
+619.9
CLARK VEIN
+503.0
+509.6
+506.2
+513.5
+520.9
+524.6
+523.1
NEW DUNMORE VEIN
+476.8
+484.0
+490.0
+490.8
+489.4
+485.6
+482.3
+496.0
+500.3
+498.4
DATUM +300
387
SLIDE 2-2
SLIDE 5-2

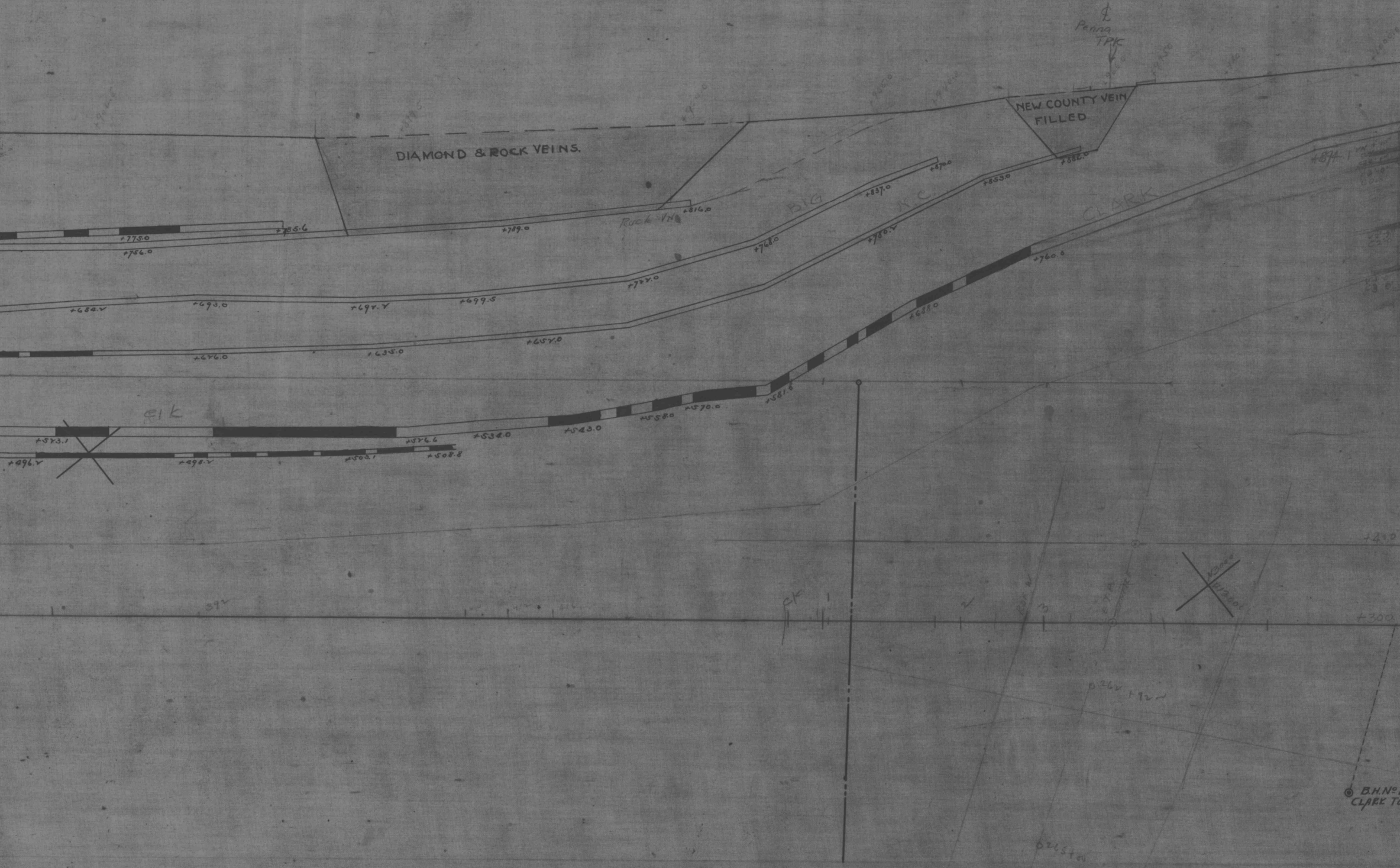
Penna TPK
NEW COUNTY VEIN FILLED
DIAMOND & ROCK VEINS.
Rock Vn
BIG
N.C.
CLARK
Elk
+785.6
+775.0
+756.0
+789.0
+816.0
+837.0
+870.0
+853.0
+882.0
+874.1
+768.0
+780.2
+760.0
+688.0
+722.0
+684.2
+693.0
+697.2
+699.5
+676.0
+635.0
+654.0
+581.8
+570.0
+558.0
+543.0
+532.0
+526.6
+572.1
+496.2
+498.2
+503.1
+508.8
+400
+300
1
2
3
B.H.No.
CLARK T


CREEK
1920
BHN1990
C1'2"
C0'8"
C2'8"
30'9"
C1'2"
BHN1991
C1'10"
31'3"
C0'10"
C0'4"
C0'9"
C1'5"
YN 4'7"
C 2'7"
BHM110
C2'4"
C0'5"
BHM55
C1'0"
C0'4"
BHM111
C0'9"
S1'6"
C1'4"
C0'3"
BHN1990
BHN1991
BHM110
BHM55
BHM111
2625
3 DUN. YN.

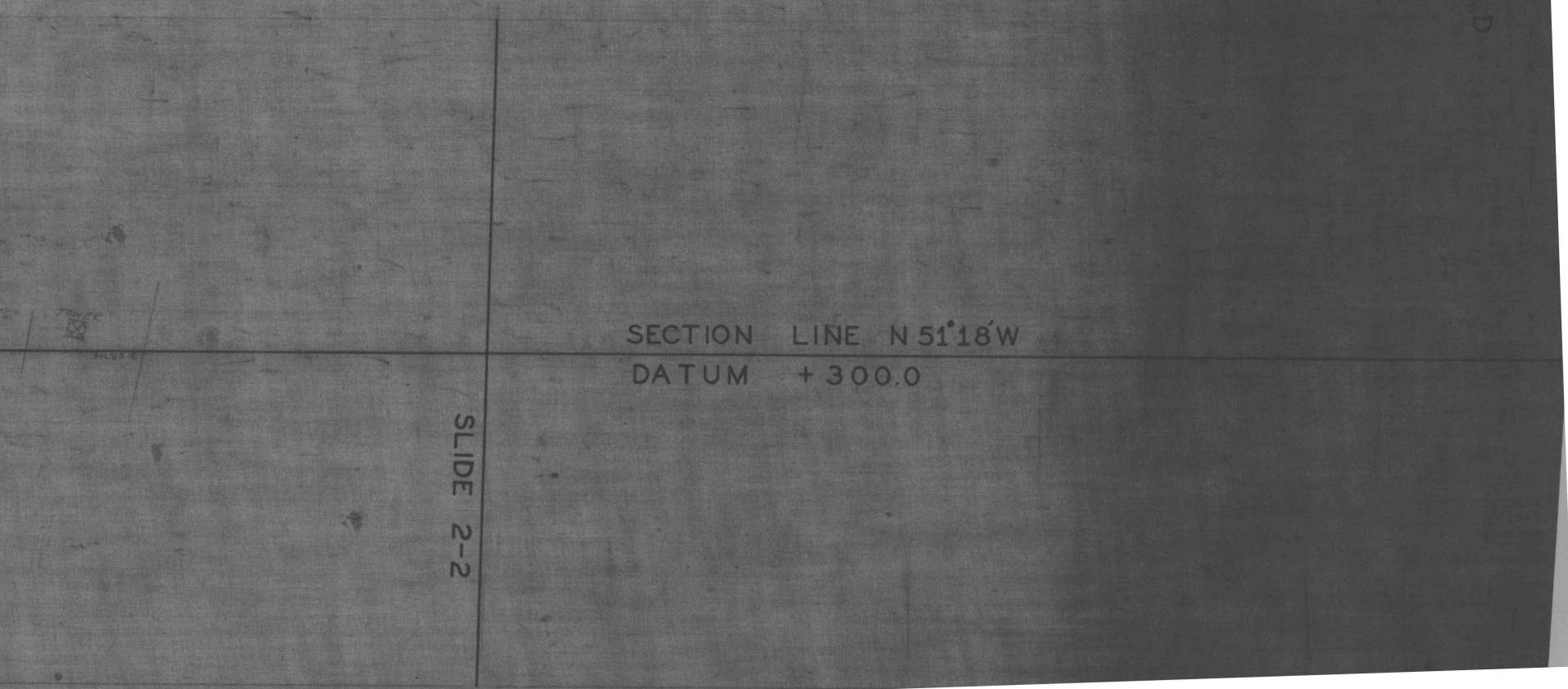
TOWER
SECTION LINE N 51°18'W
DATUM +300.0
SLIDE 2-2