
Proposed Bore Hole
+1035.6
Edge of
Sandstone Ledge
+1037.0
+1042.8
+1034.7
Stafford Ave
+1028.6
+1027.5
SECTION LINE N 51°18′W.
DATUM + 300.0
SLIDE 11-2.


+1029.8
+1036.6
+1058.0
+1021.7
+1017.2
+996.8
+976.7
+961.8
+938.2
+927.2
+918.0


873.0
+863.0
+884.0
+956.7
+938.0
+936.0
+926.4
+900.0
+894.6
+881.0
+809.9
+799.2
+791.0
+786.0
+762.0
+742.0
B.H. Nº 8059
SURF. TO BIG VN.
B.H. Nº 8057
SURF. TO BIG VEI
SURF. +947.4


NEW COUNTY VEIN
CLARK VEIN
+868.3
+847.0
+840.5
+833.7
+821.8
+806.4
+794.0
BIG VEIN
+849.4
+828.2
+839.4
+814.3
+809.4
+792.0
+750.4
SU
Nº1 DUNMORE VEIN
+742.5
+734.7
+732.0
+733.0
+714.0
+709.0
Nº2 DUNMORE VEIN
+685.0
+660.0
+640.0
B.H. Nº 8089
SLIDE 8—2.
SLIDE 11—2.

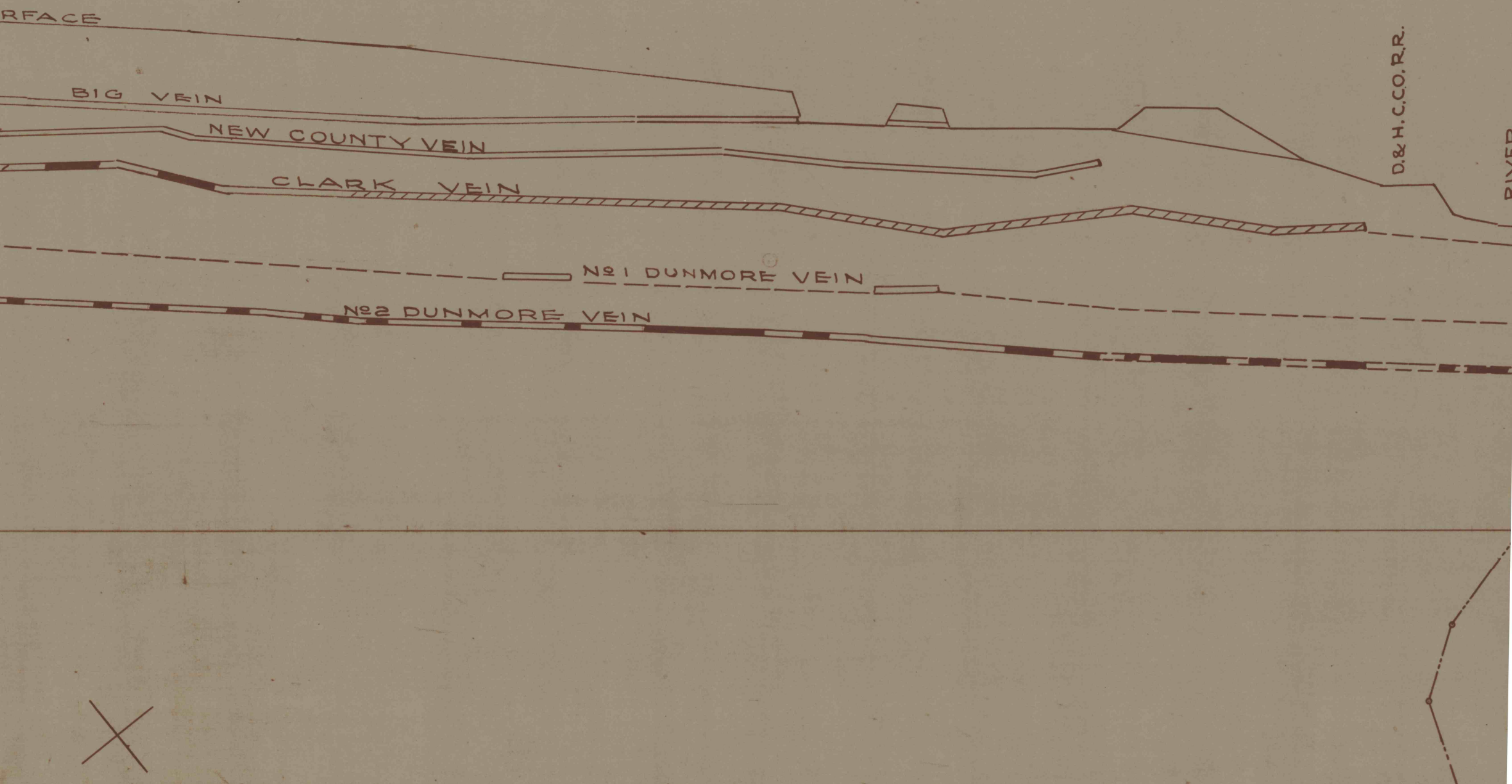
RFACE
BIG VEIN
NEW COUNTY VEIN
CLARK VEIN
No 1 DUNMORE VEIN
No 2 DUNMORE VEIN
D.&H.C.CO.R.R.
RIVE