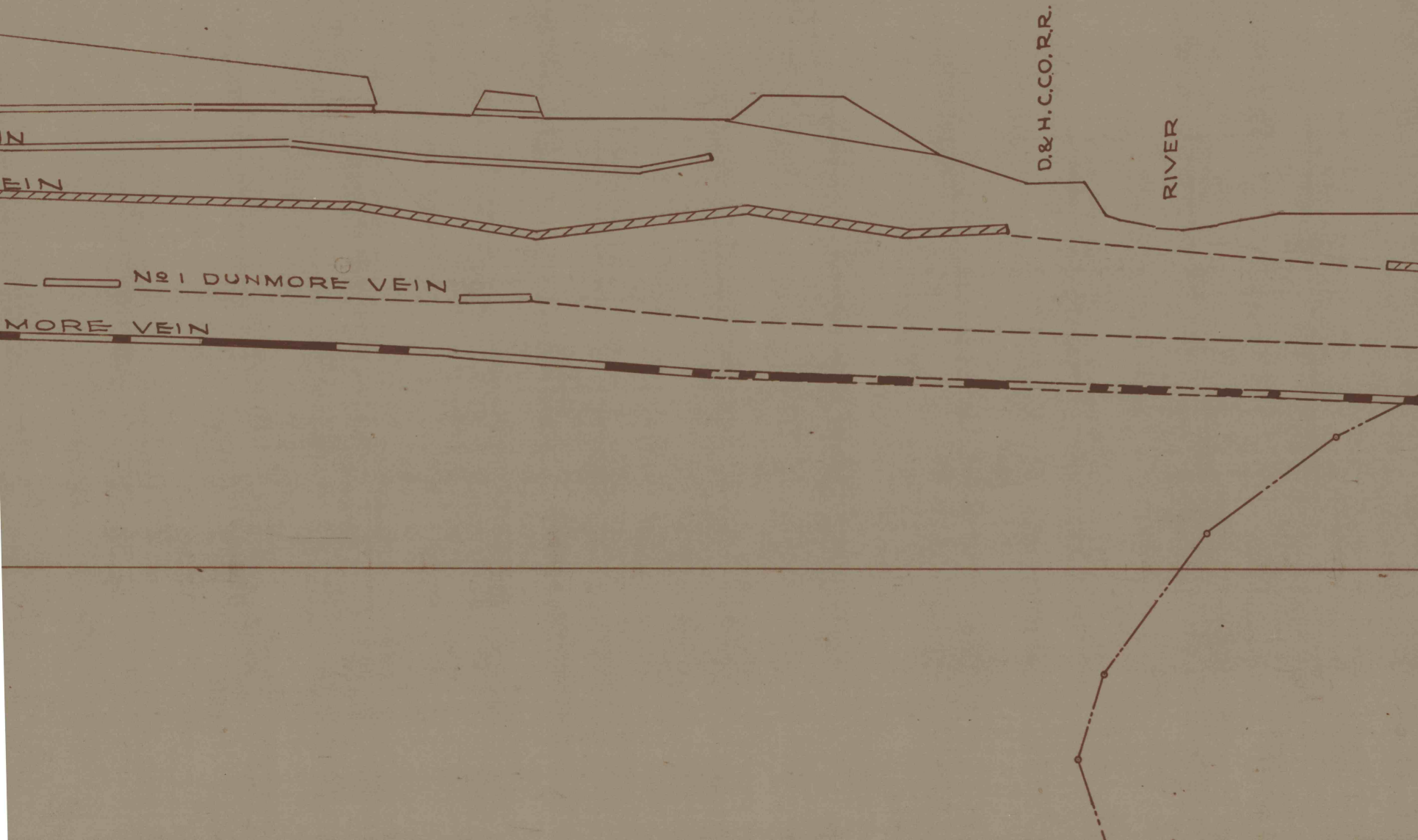
N
EIN
D.& H. C. CO. R.R.
RIVER
Nº1 DUNMORE VEIN
MORE VEIN

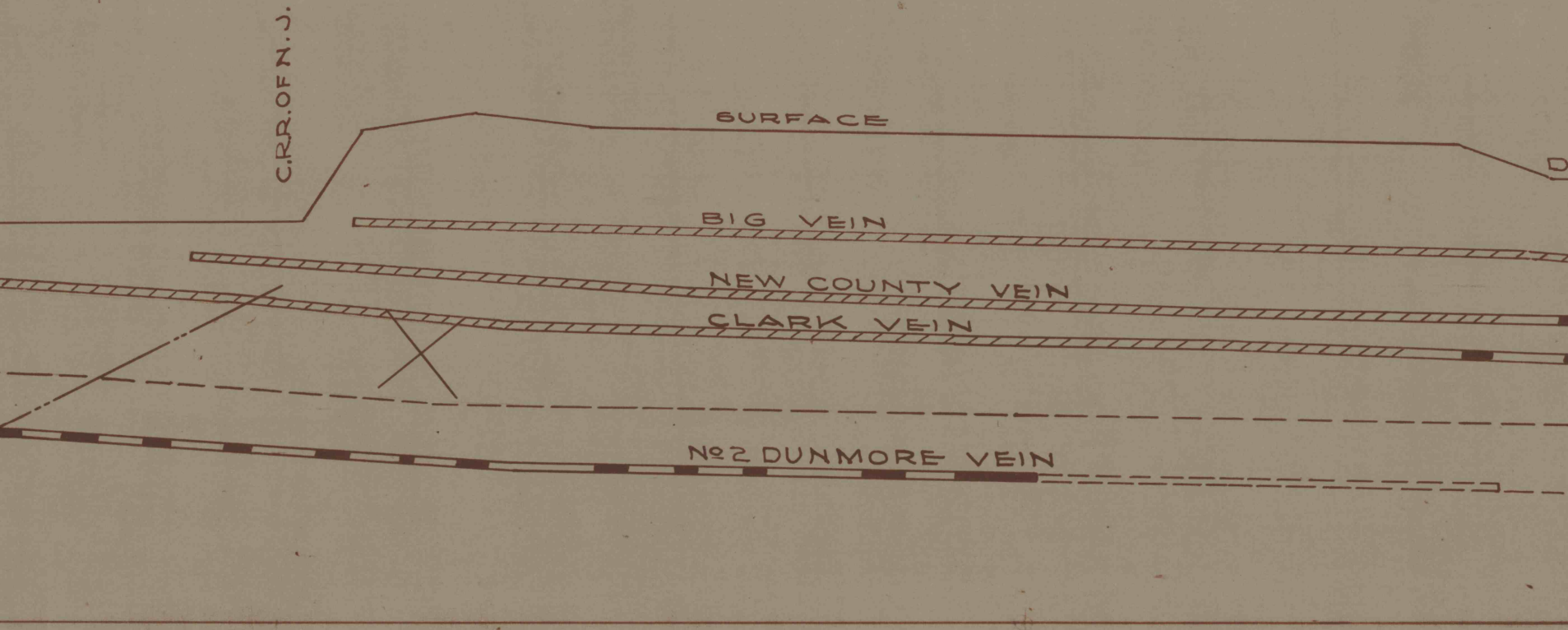
C.R.R. OF N.J.
SURFACE
D
BIG VEIN
NEW COUNTY VEIN
CLARK VEIN
No2 DUNMORE VEIN


.L.&W.R.R. YARD
+579.2
+578.0
+495.5
+425.0
+42
SLIDE 5-2.
SLIDE 8-2.


+754.0
+747.0
+756.5
+785.0
+803.0
+677.5
+670.8
+670.5
+672.3
BOT. DIAMOND
+688.0
VEIN
+697.4
+697.3
+703.2
+715.5
+666.4
+656.1
+653.0
+657.1
ROCK
+670.5
VEIN
+679.0
+684.2
+685.0
+691.9
+703.7
BIG VEIN
+578.4
+587.6
+566.0
+562.0
+571.0
+577.6
+585.4
+586.3
+588.0
+599.0
NEW COUNTY VEIN
+516.3
+522.1
CLARK VEIN
+480.6
+487.6
+486.5
+480.0
+479.6
+475.2
+476.4
+477.0
+480.0
+483.2
+487.2
No1 DUNMORE VEIN
.4
+416.6
+422.3
+422.5
+435.7
+435.0
51'9"
B.H. N1253
No1 DUN. TO No3 DUN. VN.
128'6"


+831.0
+834.2
+841.0
+845.5
+848.3
+844.4
+768.0
+773.7
+773.5
+779.0
+787.0
+792.0
+787.3
+709.2
+710.5
+708.4
+698.7
+699.9
+699.9
+698.8
+698.5
+700.0
+703.2
+707.6
+710.0
+712.2
+720.5
+695.0
+694.9
+693.4
+698.1
+701.9
+706.4
+711.6
+710.0
+599.8
+589.6
+591.7
+594.2
+607.3
+611.3
+620.6
+596.0
+540.0
+540.1
+486.0
+478.1
+474.2
+472.7
+474.0
+473.5
+472.8
+472.8
+442.0
+436.7
+439.3
+437.0
+425.0
SLATE 0'2"
BONE 0'3"
SLATE 0'3"
COAL 1'3"
SLATE 0'2"
COAL 0'9"
SLATE 0'7"
1"
BONE 0'5"
SLATE 0'7"
COAL 1'5"
SLATE 0'8"
COAL 0'6"
COAL 0'5"
SLATE 0'2"
COAL 1'1"
125'
B.H. N1254
Nº1 DUN. TO Nº3 DDN VN.

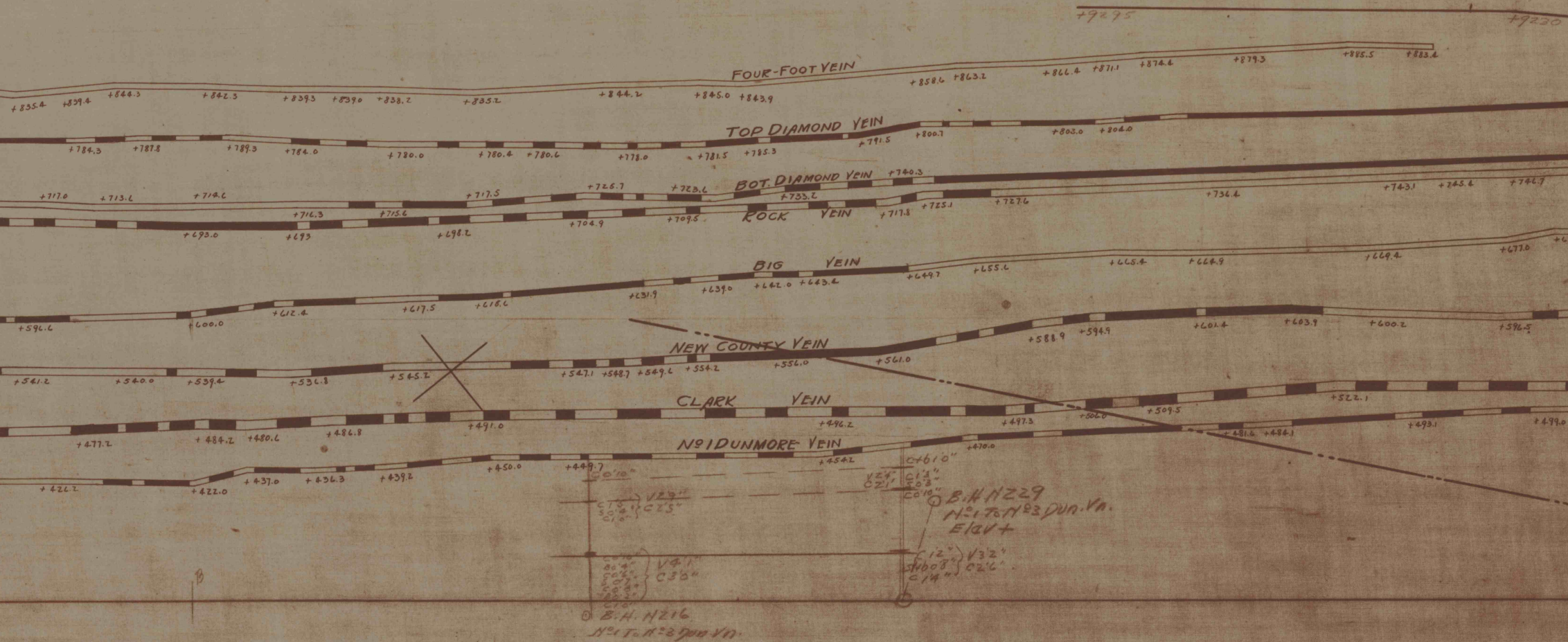
+929.5
+923.0
FOUR-FOOT VEIN
+835.4
+839.4
+844.3
+842.3
+839.3
+839.0
+838.2
+835.2
+844.2
+845.0
+843.9
+858.6
+863.2
+866.4
+871.1
+874.6
+879.3
+885.5
+883.6
TOP DIAMOND VEIN
+784.3
+787.8
+789.3
+784.0
+780.0
+780.4
+780.6
+778.0
+781.5
+785.3
+791.5
+800.7
+803.0
+806.0
BOT. DIAMOND VEIN
+717.0
+713.6
+714.6
+717.5
+725.7
+723.6
+740.3
+733.2
+736.6
+743.1
+745.4
+746.7
ROCK VEIN
+716.3
+715.6
+693.0
+693
+698.2
+704.9
+709.5
+717.8
+725.1
+727.6
BIG VEIN
+596.6
+600.0
+612.4
+617.5
+618.6
+631.9
+639.0
+642.0
+643.6
+649.7
+655.6
+665.4
+664.9
+669.4
+677.0
NEW COUNTY VEIN
+541.2
+540.0
+539.4
+536.8
+545.2
+547.1
+548.7
+549.6
+554.2
+556.0
+561.0
+588.9
+594.9
+601.4
+603.9
+600.2
+596.5
CLARK VEIN
+477.2
+484.2
+480.6
+486.8
+491.0
+496.2
+497.3
+506.0
+509.5
+522.1
+499.0
No 1 DUNMORE VEIN
+426.2
+422.0
+437.0
+436.3
+439.2
+450.0
+449.7
+454.2
+470.0
+481.6
+484.1
+493.1
C 0'10"
V 2'9"
C 1'5"
S 0'4"
C 1'0"
C 2'5"
C 0'10"
B 0'4"
C 0'6"
S 0'7"
C 0'4"
B 0'2"
C 1'0"
V 4'1"
C 3'0"
B.H. N216
No 1 To No 3 Dun. Vn.
C+61'0"
V 2'4"
C 2'1"
C 1'3"
S 0'3"
C 0'10"
B.H. N229
No 1 To No 3 Dun. Vn.
Elev +
C 1'2"
Stb 0'8"
C 1'4"
V 3'2"
C 2'6"
B

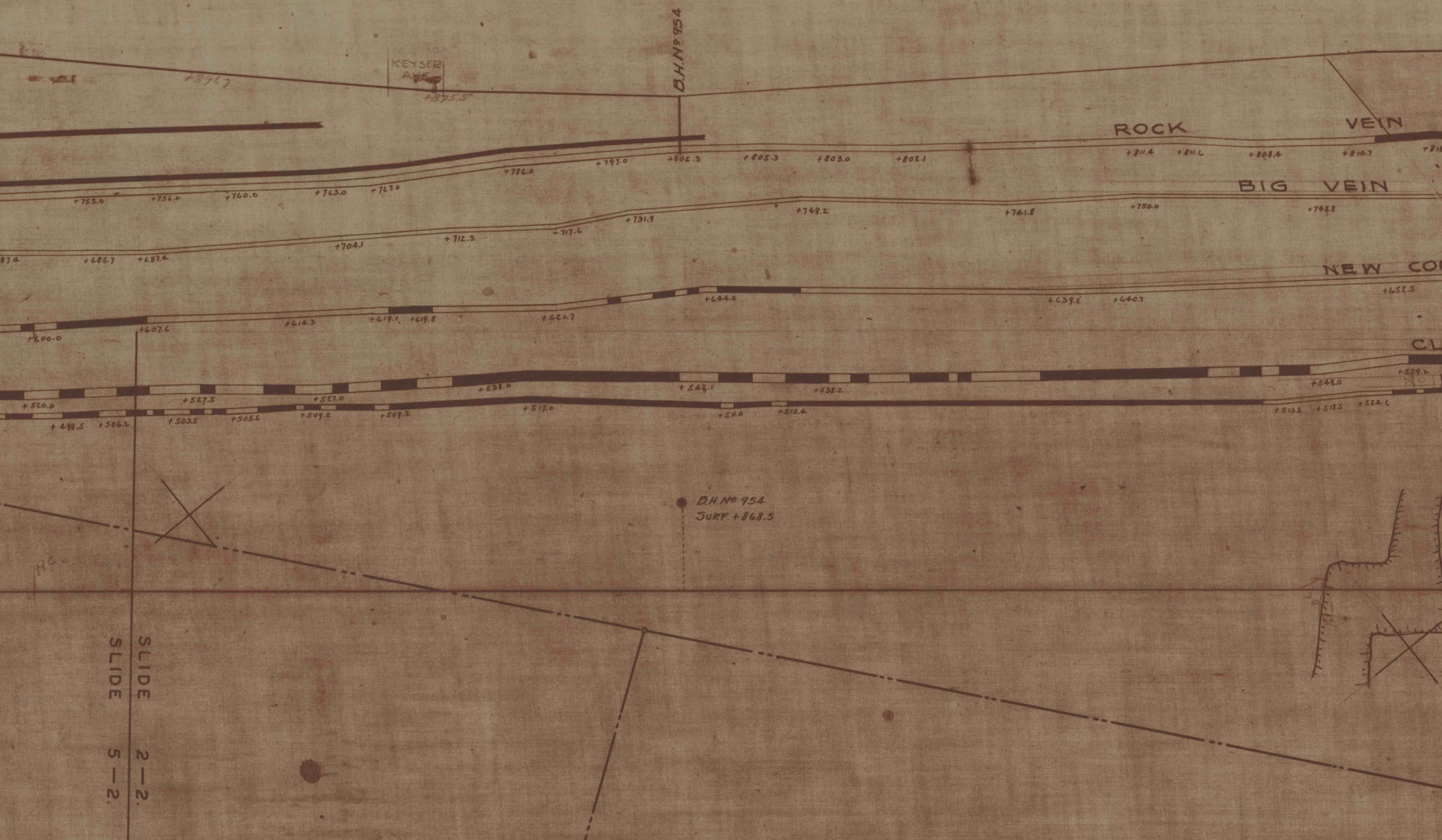
KEYSER AVE.
+896.7
+875.5
B.H. Nº 954
ROCK VEIN
+802.3
+805.3
+803.0
+802.1
+811.4
+811.6
+808.4
+810.7
+786.0
+797.0
+753.0
+756.0
+760.0
+763.0
+767.0
BIG VEIN
+748.2
+741.8
+750.0
+748.8
+731.9
+717.6
+712.3
+704.1
87.4
+685.7
+687.4
NEW CO
+644.0
+639.2
+640.7
+652.5
+621.7
+619.1
+619.8
+614.3
+607.6
+600.0
CL
+559.2
+548.0
+542.1
+538.2
+533.0
+527.0
+527.5
+520.0
+524.6
+518.5
+513.8
+513.4
+511.0
+518.0
+509.2
+509.2
+505.6
+503.5
+506.2
+498.5
B.H. Nº 954
SURF. +868.5
SLIDE 5—2.
SLIDE 2—2.


B.H. Nº 1745
B.H. Nº 8545
B.H. Nº 8544
B.H. Nº 371
B.H. Nº 370
B.H. Nº 369
B.H. Nº 9932
℄
TPK.
B.H. Nº 67
B.H. Nº 9600
B.H. Nº 368
B.H. Nº 9494
ROCK VEIN
+902.0
O.& W. RY
+874.8
+873.3
+870.0
+880.4
+890.0
+920.6
NEW CT
BIG VEIN
+844.5
+784.7
+748.1
+761.0
+769.5
+774.0
+737.0
+708.0
UNTY VEIN
+666.5
+678.0
+684.2
+685.8
+687.9
+693.1
+695.6
+664.5
+637.5
+626.3
ARK VEIN
+575.2
+581.2
+585.3
+591.0
+594.0
+594.8
+612.2
+611.7
Nº1 DUN. VEIN
+560.9
+562.0
+529.0
B.H. Nº 1745
SURF. +919.5
B.H. Nº 8545
SURF. +917.5
B.H. Nº 8544
SURF. +919.9
B.H. Nº 371
B.H. Nº 370
SURF. TO ROCK VN.
B.H. Nº 369
SURF. TO ROCK VN.
B.H. 9932
SURF TO BIG
SURF ELEV +879.9
B.H. Nº 67
SURF. TO Nº 3 DUN. VN.
B.H. Nº 9600
SURF TO BIG
SURF ELEV +894.2
B.H. Nº 2623
CLARK TO Nº 3 DUN. VN.
B.H. Nº 368
SURF. +899.0
B.H. Nº 9494
SURF TO BIG VN
SURF ELEV +
Rock Vein Stripping


+921.3
Y. VEIN
+874.5
+928.8
+991.2
+1001.3
CLARK VN.
+1014.7
+1042.2
+1055.0
+1109.0
+927.0
+892.7
+863.3
CLARK
+775.5
+728.0
Clark Vein

SECTION LINE N.51° 18'W.

DATUM +300.0

SLIDE 2-2.