








LEGEND

-  DIRECTION OF FLUID MOVEMENT
-  #7 PROPOSED BOREHOLES
-  400 STRUCTURAL CONTOURS
-  LIMITS OF MINING
-  535 MINE POOL LEVEL
-  SYNCLINAL AXIS

AFTER USBM 1" = 400' SCALE MINE MAPS

client	THIRD COAST GUARD DISTRICT
title	PLATE 4: BUTLER WATER TUNNEL STARK VEIN DWG NO. 976-008-C
 r.e. wright associates, inc. earth resources consultants 3805 paxton street harrisburg, pa. 17111	
scale	FEET 0 100 200 400 600 800 1000
drawn	RVL checked CAR
approved	CAR date 12/27/79