





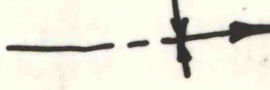



**LEGEND**

-  DIRECTION OF FLUID MOVEMENT
-  PROPOSED BOREHOLES
-  STRUCTURAL CONTOURS
-  LIMITS OF MINING
-  MINE POOL LEVEL
-  ANTICLINAL AXIS
-  SYNCLINAL AXIS

AFTER USBM 1" = 400' SCALE MINE MAPS

client  
**THIRD COAST GUARD DISTRICT**  
 title **BUTLER MINE HYDROLOGY**  
**PLATE-5 RED ASH VEIN** DWG NO. 976-001-C

 **wright associates, inc.**  
 earth resources consultants  
 3805 paxton street harrisburg, pa. 17111

scale  
 FEET  
 0 100 200 400 600 800 1000  
 drawn **RVL** approved **cae**  
 checked **cae** date **12/29/79**