SUSQUEHANNA RIVER
B.H. 5030
B.H. 5902
Rock
Hillman
Top Five Foot
R.P. 80A
100'
305'
300'
River Line
River - Sect
2650' To ℄ WYO AVE
2920 To Common Cor.
N.6500
E.1000
N.6000
E.1000
E.1500
N.5500
E.1500
N.5000


B.H. 5898
B.H. 7821
RD 74
C.P.
RD 52
RO 56
R 77 3
R 77 3
L. BALT
U. BALT
Fel. 220 WEST
7305
78.6
1039.7
6210
END
5"
1'-11" COAL SOFT
6'-7"
END
+120'
L.K.
P.R.
7304
7738
1039.7
62'
END
COAL 7'-10"
G.R.R.
Top Five Foot
E.2000
N.4500
818
N.4000
E.2500
N.3500
E.2500


Rd. 129
Rd 117A
Rd 117
Rd 128
Top Fire Foot
E. 3000
N. 5000
E. 3500
N. 2000
E. 3000


U. Balt.
Lower Baltimore
CROSS
N.500
E.4500
N.1000
E.4000

SECTION № 16

OOKING EAST