
WYOMING AVENUE
B.H. 1514
B.H. 5339
B.H. 5316
B.H. 5314
B.H. 1893
B.H. 1747
B.H. 1885
B.H. 1849
B.H. 5337
50'
Bowkley
Hillman
The Five Foot
Upper Baltimore
Red Ash
W. 4500
N. 3000
WYOMING AVE.
WALNUT ST.
N. 4300
B.H. 1450
353
RIVER STREET
BUTLER STREET
W. 3500
N. 1000
Ro. 808
796
789
W. 4000
N. 1500


B.H. 1570
B.H. 5765
B.H. 1565
B.H. 5796
B.H. 1559
B.H. 1558
B.H. 1556
B.H. 5855 PROJECTED 100' WEST
B.H. 1123
B.H. 554
SUSQUEHANNA
B.H. 5977
RIVER
B.H. 5976
B.P.
Rd. 83
Rd. 93
Hillman
Top Five Foot
Bot. Five-Foot
Top Five-Foot
Rd. 138A
Rd. 138
Rd. 121
Bowkley
Rd. 101
Rd. 101B
Bowkley
Hillman
Rd. 245
Hillman
Top Five Foot
Top Five-Foot
Baltimore
L. Baltimore
40
Skidmore
Red Ash
6
5

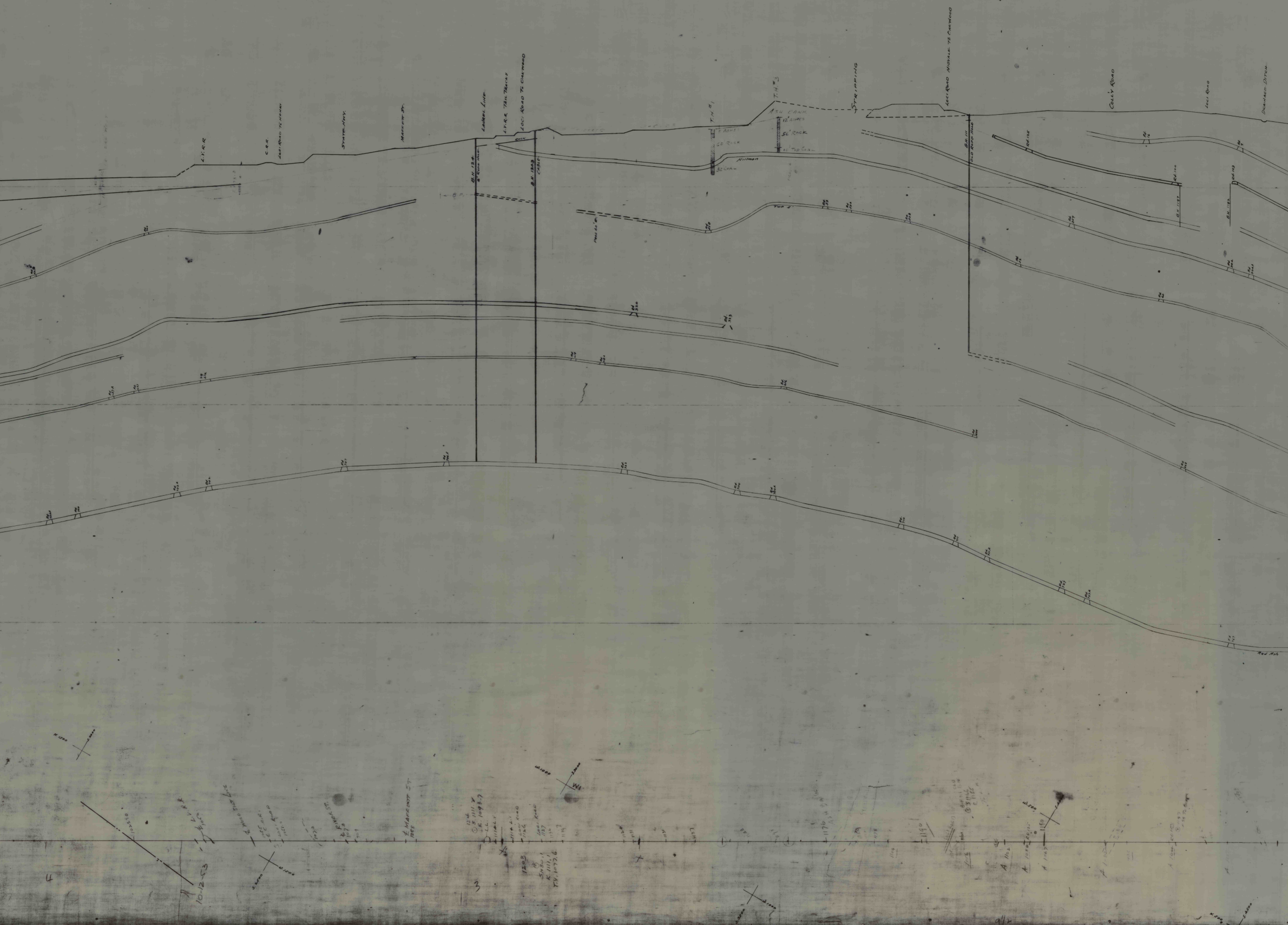
L.V.R.R
C.R.R.
LOCI ROAD TO NENAY
STATE HWY.
MAFFETT ST.
LAUREL LINE
L.V.R.R TAIL TRACKS
LOCI ROAD TO OAKWOOD
ROCK
B.H. 124
8" ROPE HOLE
B.H. 1203
CABLE
B.P.
T.H. #1
8' ASHES
60' ROCK
32' COAL
Hillman
T.H. #3
ASH BANK
12' ASHES
56' ROCK
10' TOP COAL
STRIPPING
LOCI ROAD NIDVALE TO OAKWOOD
B.H. 111
OLD ROPE HOLE
COLLY ROAD
LOCI ROAD
DRAINAGE DITCH
Rd. 125
Rd. 16
Rd. 9
Rd. 100
Rd. 103
B.H. 1197
B.H. 1192
TOP 5'
Red Ash
W1
L.V. R.R
MAFFETT ST.
RIVER ST.
LOCI ROAD
L.L.
1203
10-12-53
4
3


STATE HWY.
W-B.C.R.R.
C.R.R.
L.V.R.R. M.M. BRANCH
B.H. 5178
MILL CREEK
WASHINTON ST.
4' Vein Slope
ROCK
Snake Island
Abbott
Bowkley
Hillman
Top 5'
Upper Baltimore
Lower Baltimore
Skidmore
S.5000
South
10-12-53
S.5500
S.6000
E.500

CROSS SECTION Nº 9½