
Wyoming Avenue
B.H. 7728
B.H. 7727
B.H. 7731
B.H. 5023
Abrams Creek
B.H. 7626
B.H. 5999
B.H. 5887
← SUSQUEHANNA RIVER →
B.H. 5586
B.H. 5685
B.H. 5686
Rock
40'
60'
Top Five Foot
Rd. 190
Hillman
Rd. 911
Rd. 181
Rd. 181A
Rd. 903
Rd. 903A
Top Five-Foot
Rd. 810A
RD 812 A
RD 812
RD 808 A
RD 808
Rd. 7
Rd. 7A
300
Upper Balt
Lower Balt
Rd. 243
Upper Baltimore
Lower Baltimore
Red Ash
Rd. 101A
Rd. 101
Rd. 96
Rd. 95A
Wyoming Avenue
Route No. 968
SUSQUEHANNA RIVER



B.H. 5201
B.H. 5612
B.H. 5758
B.H. 382
B.H. 1634
Rock
50'
60'
B.H. 7935
B.H. 5263
B.H. 1626
Rd 309
Bowkley
Rd. 106
Hillman
Rd. 45
Rd. 119A
Rd. 119
Top Five Foot
Bottom Five Foot
Hillman
Rd 65
Rd 66
Top Five Foot
Rd. 442A
Rd. 442B
Rd. 441B
Rd. 441A
Upper Balt.
Lower Balt.
Rd. 338
Upper Baltimore
Lower Baltimore
Rd 341
Rd. 385
Skidmore
Old 8" Compressed Air B.H. 1092
Red Ash
RED-ASH
Rd. 69A
Rd. 69
28 S/o
Rd. 48A
Rd. 48
28 S/o Sub Left
Rd. 41A
Rd. 41
Rd 40A
Rd 40
Rd. 65
L.V. COAL COMPANY
THADDEUS PRICE
L.V. COAL COMPANY
SAM DARLING


B.H. 1614
B.H. 5529
R/W
L.V.R.R.
C.R.R. OF N.J.
FAN SHAFT
RIVER ST.
Top Five Foot
Upper Bolt
Lower Bolt
Skidmore
Nº 2 SHAFT
SUR. 1064.6
Nº 1 SHAFT
SUR. 1061.0
S. Rock 1037.75
H. Rock 1020.75
FAN SHAFT
5829
S-1041.0
R-971.0
1614
S-1040.4
970.0
R/W
C.R.R.
1049.5
S-1062.2
B-810.7
DEPTH 252'
1066.2
1066.2
S. 500
E. 500
S. 1000
N


SURF
cut at Bank
Hillman
Top 5 Feet
Upper Balt
Lower Balt
Lower Baltimore
Skidmore Vein
Red Ash
SECTION LINE
S.1500
E.1500
S.1500
E.1000
S.2000
MAFFETT ST.

15.64
Bowkley
Hillman
Rd. 730A
Rd 816
Rd 773
Rd. 711
Rd. 711A
Rd. 806
S. 4000
S. 3500
E. 2000
Main
S. 4500
E. 2500
E. 3000
S. 5000

CROSS SECTION Nº 12