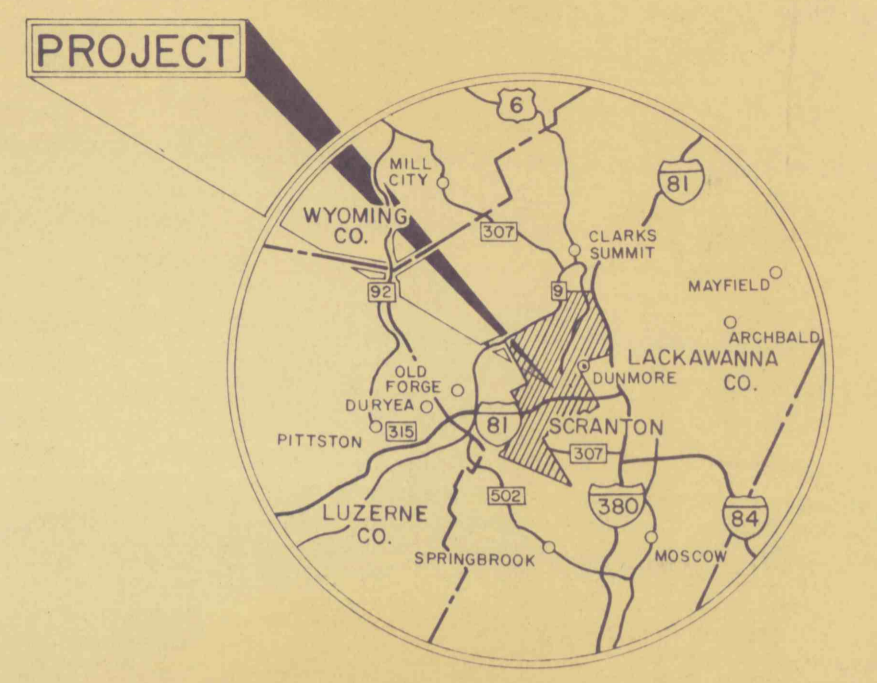

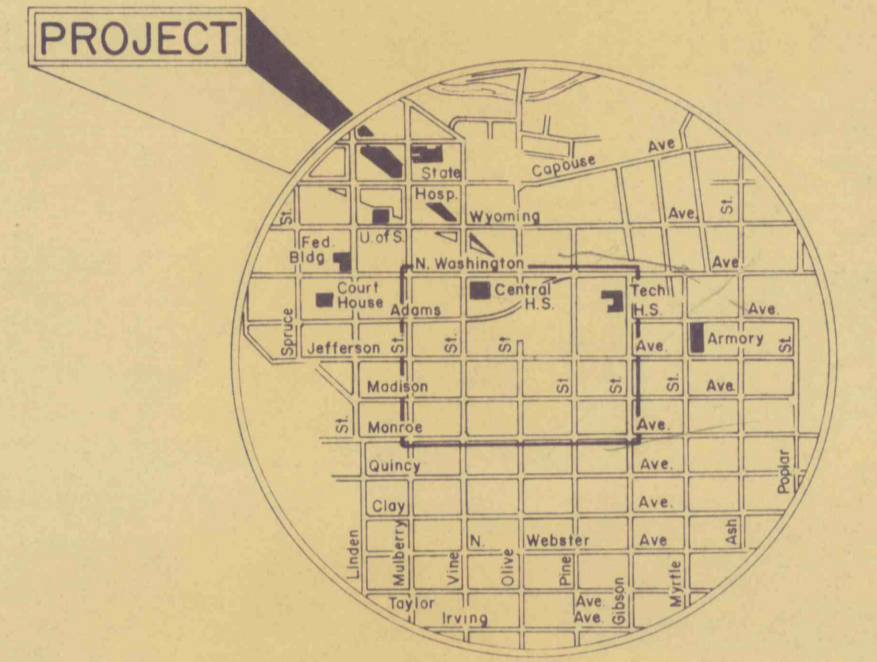


PROPERTY OWNERS:
CITY OF SCRANTON
PENNSYLVANIA DEPARTMENT OF TRANSPORTATION

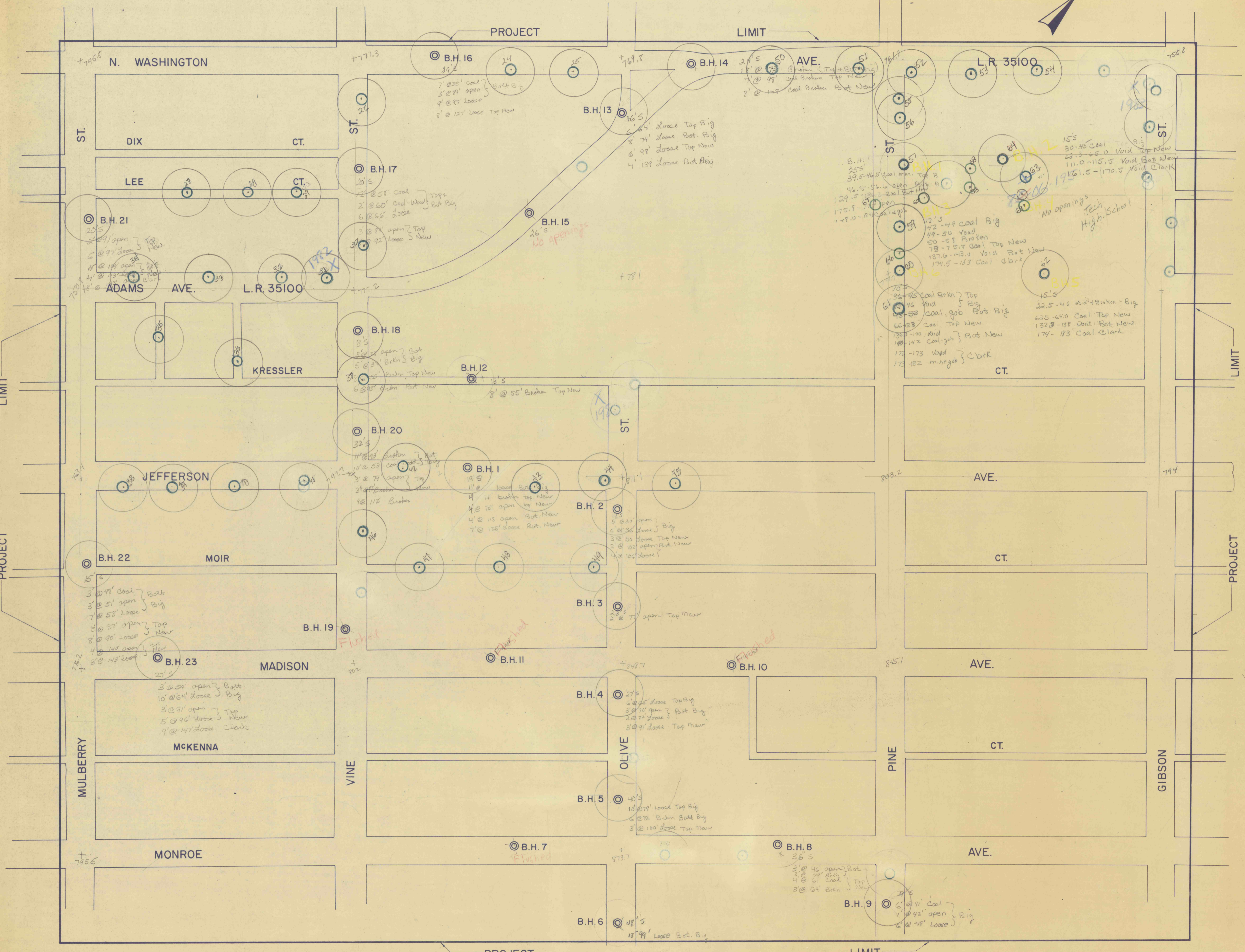
MINERAL OWNERS:
LACKAWANNA COUNTY COMMISSIONERS



LOCATION MAP
Scale: 1 in. = 9 mi.



VICINITY MAP
Scale: 1 in. = 2000 ft.



PLAN
Scale: 1 in. = 100 ft.

NO.	DATE	REVISION	APPR.
SUBMITTED	Gordon J. Fisher DESIGNER		
APPROVED	Michael R. Ferko DISTRICT ENGINEER, WILKES-BARRE		
APPROVED	DIRECTOR, BUREAU OF ABANDONED MINE RECLAMATION		



COMMONWEALTH OF PENNSYLVANIA
DEPARTMENT OF ENVIRONMENTAL RESOURCES
OFFICE OF RESOURCES MANAGEMENT

PROJECT NO. OSM 35(5004) 101.5

EXPLORATORY DRILLING PROJECT
JEFFERSON AVENUE
CITY OF SCRANTON
LACKAWANNA COUNTY, PENNSYLVANIA

PLAN, LOCATION &
VICINITY MAP

DRAWN BY	G.P.F.	DATE	AUG. 27, 1984	DRAWING NO.	
CHECKED BY	T.F.	SCALE	As Shown		