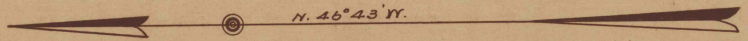

B 144


So. Line of Wyoming Canal
Welles St.
Hancock St.
D.D.H. No. 2066
Proj. East 70'
GARNET LANE
D.D.H. No. 2077
Proj. East 120'
GRANT ST.
622
12"
St. & B. 1'-0"
St. 2'-6"
C. 4'-0"
DATUM 0.00
4000 N.
No 9 Slope
32 Tunn. West
Counter
41 Tunn. West
Abbott
Dip Road
Kidney
3 Tunn. West
41 Tunn. West
2nd West
3rd West
25 Tunn. West
21 Tunn. West
Hillman
5th West
5th West
Hillman
4th West
24 Tunn. West
Stanton
2nd West
8 Slope 2 West
2 West
8 Slope 1st West
Stanton
47 Tunn. West
48 Tunn. West
Five Foot
No. 39 Tun. West
No. 14 Slope West
No. 15 Slope
Baltimore
Five Foot
No. 52 Tun. East
Baltimore
Top Ross
No. 54 Tun. East N. Dip
No. 54 Tun. East S. Dip
27 Tunn. East
Abbott
No 7 Slope
Kidney
Hillman
No 5 Slope
Stanton
No. 42 Tun. West Dip
Baltimore
Top Ross
Top Ross
No 1 Tunn. West
Bot. Ross
Top Red Ash
Bottom Red Ash
D.D.H. 1110
No 31 Tunnel
8 Tun. East
1st East
Ross Outlets
Bot. Ross
Top Red Ash
Bot. Red Ash
6 Slope
1st West

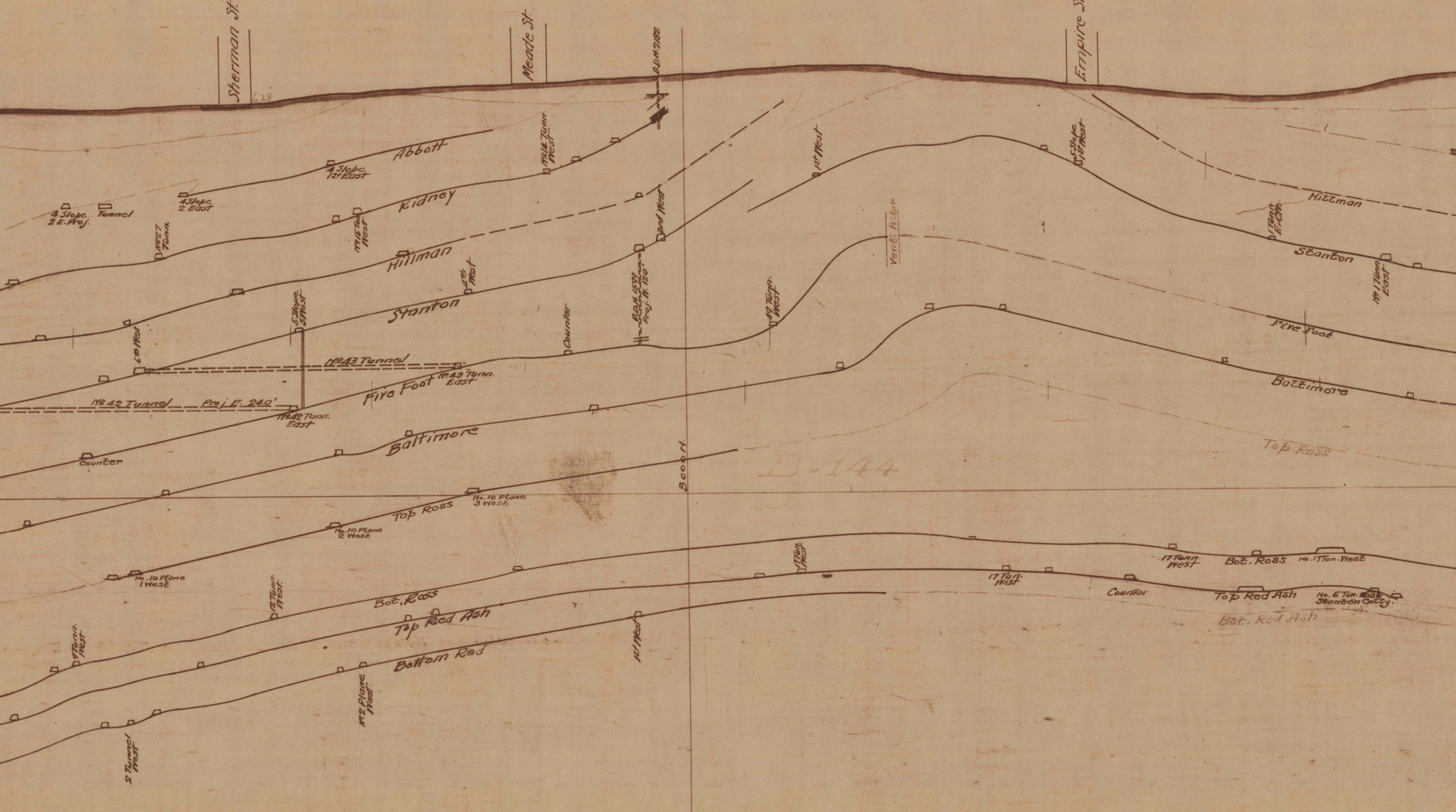
Sherman St.
628
Meade St.
D.D.H. 2182
Empire St.
4 Slope 2 E. Proj.
Tunnel
4 Slope 2 East
4 Slope 12th East
Abbott
No 18 Tunn. West
No 27 Tunn.
No 15 Tunn. West
Kidney
1st West
5 Slope 1st West
Hillman
3rd West
Vent. Airw.
1 Tunn. E. Ch.
Hillman
Stanton
4th West
5 Slope 5th West
6th West
Stanton
No 1 Tunn. East
D.D.H. 1577 Proj. W. 120'
Counter
49 Tunn. West
No 43 Tunnel
No 43 Tunn. East
Five Foot
No 42 Tunnel
Proj. E. 240'
No 42 Tunn. East
Five Foot
Counter
Baltimore
Baltimore
3000 H.
B-144
Top Ross
No. 10 Plane 3 West
Top Ross
No. 10 Plane 2 West
No. 10 Plane 1 West
17 Tun. West
17 Tunn. West
Bot. Ross
No. 17 Tun. West
12 Tunn. West
Bot. Ross
17 Tun. West
Counter
Top Red Ash
No. 5 Tun. East Stanton Colly.
Bot. Red Ash
9 Tunn. West
Top Red Ash
1st West
Bottom Red
No 2 Plane West
2 Tunnel West

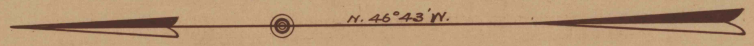

B 144

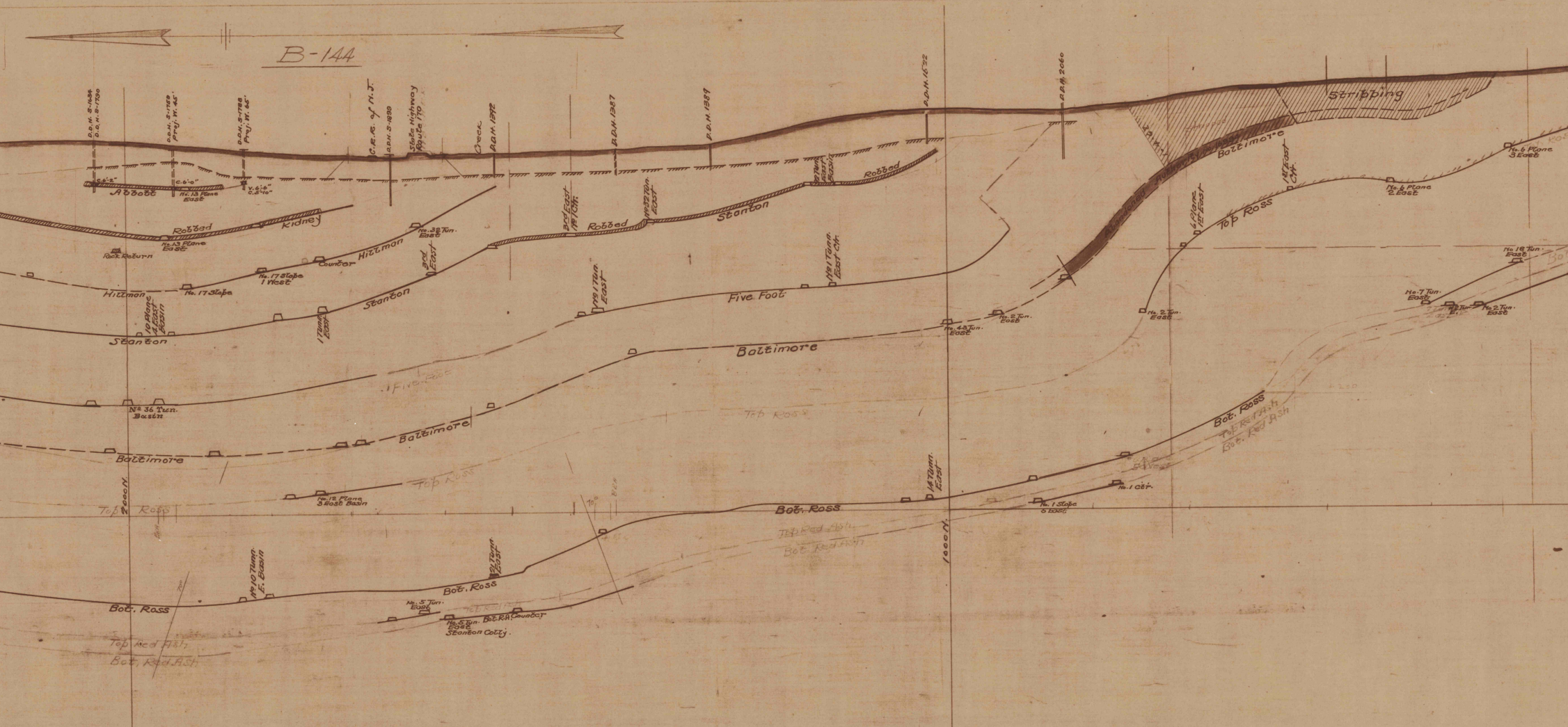
B-144
D.D.H. S-1634
D.D.H. S-1790
D.D.H. S-1759 Proj. W. 45'
D.D.H. S-1788 Proj. W. 65'
C.R.R. of N.J.
D.D.H. S-1899
State Highway Route 170
Creek
D.D.H. 1392
D.D.H. 1387
D.D.H. 1389
D.D.H. 1522
D.D.H. 2060
C.6'-2"
C.6'-0"
V.6'-6"
C.5'-10"
Abbott
No. 13 Plane East
Robbed
Kidney
No. 13 Plane East
Rock Return
No. 32 Tun. East
Counter Hillman
No. 17 Slope 1 West
Hillman
No. 17 Slope
3rd East
Robbed
3rd East 1st C.H.
No. 2 Tun. East
Stanton
Robbed
Stanton
10 Plane 4 East Basin
17 Tun. East
Stanton
No. 1 Tun.
No. 1 Tun. East
No. 1 Tun. East C.H.
Five Foot
No. 48 Tun. East
No. 2 Tun. East
Stripping
Abandoned Authority No. 16694
Baltimore
6 Plane 1st East
1st East C.H.
Top Ross
No. 6 Plane 2 East
No. 6 Plane 3 East
No. 2 Tun. East
No. 18 Tun. East
No. 7 Tun. East
No. 2 Tun. E.
No. 2 Tun. East
Baltimore
Five Foot
No. 36 Tun. Basin
Top Ross
Baltimore
Baltimore
Top Ross
No. 12 Plane 3 East Basin
Top Ross
2000 N.
Bot. Ross
1000 N.
1A Tun. East
No. 1 Slope 5 East
No. 1 C.H.
Bot. Ross
Top Red Ash
Bot. Red Ash
Top Red Ash
Bot. Red Ash
No. 10 Tun. E. Basin
2 Tun. East
Bot. Ross
Bot. Ross
No. 5 Tun. East
No. 5 Tun. East Stanton Colly.
Bot. R.A. Counter
Top Red Ash
Bot. Red Ash

Section along West Line of Hollenback Coal Co.

N. 45° 43' W.

B 144


Culm Bank
C.R.R. of N.J.
No. 6 Plane 4 East
Top Ross
Barrier Pillar
Bot. Ross
Top Red Ash
Bot. Red Ash
Glen Alden Coal Co.
Red Ash Coal Co.
0
1000 S.
2000 S.
DATUM 0.00