N. 29°52'W

B 176-C

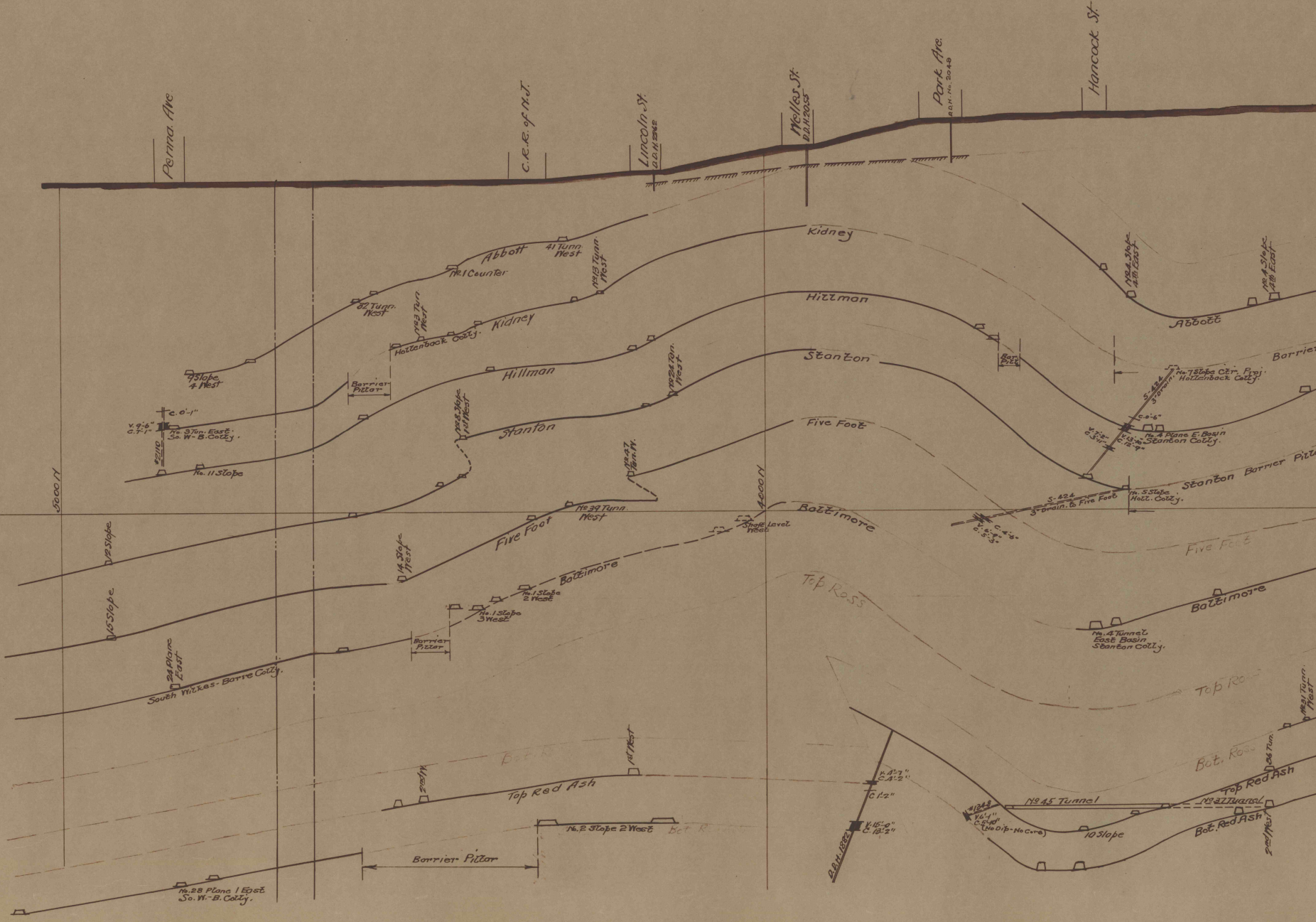
Penna. Ave.
C.R.R. of N.J.
Lincoln St.
D.D.H. 2062
Welles St.
D.D.H. 2055
Park Ave.
D.D.H. No. 2048
Hancock St.
Abbott
41 Tunn. West
No.1 Counter
32 Tunn. West
No.13 Tunn West
No.3 Tun West
9 Slope 4 West
Kidney
Hollenback Colly.
Barrier Pillar
C. 0'-1"
V. 9'-6"
C. 7'-1"
No. 3 Tun. East.
So. W-B. Colly.
#2110
No. 11 Slope
Hillman
No.8 Slope 1st West
Stanton
No.24 Tun. West
No.47 Tun. W.
5000 N
12 Slope
14 Slope West
Five Foot
No.39 Tunn. West
Baltimore
No.1 Slope 2 West
No.1 Slope 3 West
15 Slope
24 Plane East
South Wilkes-Barre Colly.
Barrier Pillar
Bot. R
2nd West
1st West
Top Red Ash
No. 2 Slope 2 West
Bot. R
Barrier Pillar
No.28 Plane 1 East
So. W.-B. Colly.
Kidney
Hillman
Stanton
Five Foot
4000 N
Baltimore
Shaft Level West
No.4 Slope 4th East
No.4 Slope 4th East
Abbott
Bar. Pill.
Barrier
No. 7 Slope Ctr. Proj.
Hollenback Colly.
S-424
3" Drain.
C. 0'-6"
V. 7'-2"
C. 3'-11"
V. 13'-10"
C. 12'-9"
No. 4 Plane E. Basin
Stanton Colly.
No. 5 Slope.
Holl. Colly.
Stanton Barrier Pill
S-424
3" Drain. to Five Foot
C. 4'-6"
V. 6'-9"
C. 5'-3"
Five Foot
Top Ross
Baltimore
No. 4 Tunnel
East Basin
Stanton Colly.
Top Ro
No.31 Tunn. West
Bot. Ross
36 Tun.
Top Red Ash
No.45 Tunnel
No.37 Tunnel
V. 4'-7"
C. 4'-2"
C. 1'-2"
V. 15'-0"
C. 13'-2"
D.D.H. 1882
#1248
V. 6'-1"
C. 5'-10"
(No Dip - No Core)
10 Slope
Bot. Red Ash
2nd West

N. 29°52'W.

B-176-"C"

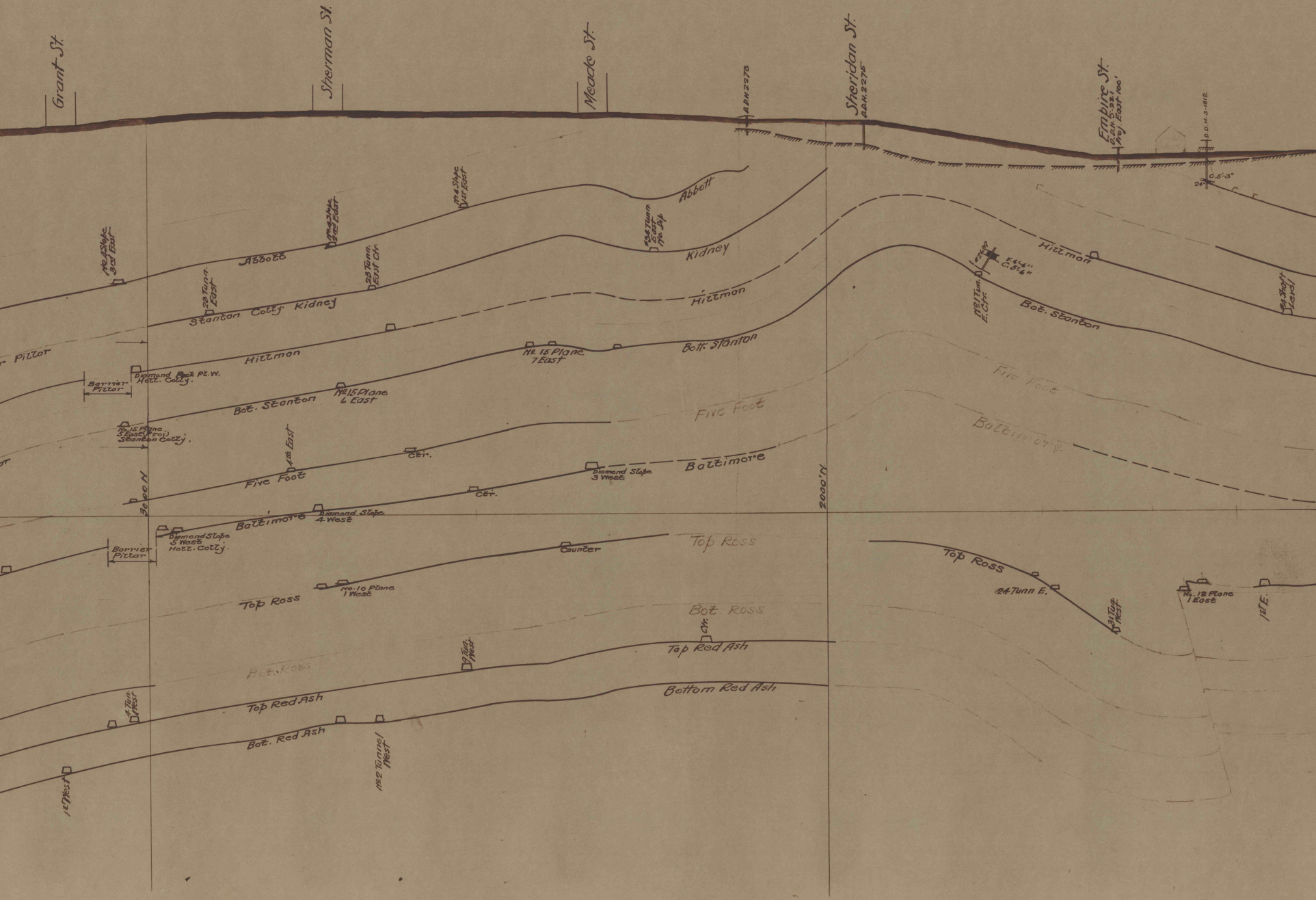
Grant St.
Sherman St.
Meade St.
D.D.H. 2273
Sheridan St.
D.D.H. 2275
Empire St.
D.D.H. 5-221
Proj. East 100'
D.D.H. 5-1812
C. 5'-3"
24"
No. 4 Slope 3rd East
No. 4 Slope 2nd East
No. 4 Slope 1st East
Abbott
Abbott
#24 Tunn. East No. Dip
Kidney
23 Tunn. East
23 Tunn. East Ctr.
Stanton Colly. Kidney
Hillman
Hillman
Hillman
#2639
V. 6'-6"
C. 5'-6"
No. 1 Tun. E. Ctr.
Bot. Stanton
#4 Shaft Level
Pillar
Barrier Pillar
Diamond Rock Pt. W.
Holl. Colly.
Hillman
Bot. Stanton
No. 15 Plane 6 East
No. 15 Plane 7 East
Bott. Stanton
No. 15 Plane 5 East (Proj.)
Stanton Colly.
Five Foot
Five Foot
Five Foot
4th East
Ctr.
Ctr.
Diamond Slope 3 West
Baltimore
Baltimore
3000' N
2000' N
Baltimore
Diamond Slope 4 West
Diamond Slope 5 West
Holl. Colly.
Barrier Pillar
Counter
Top Ross
Top Ross
No. 10 Plane 1 West
Top Ross
24 Tunn E.
31 Tun. West
No. 12 Plane 1 East
1st E.
Bot. Ross
Bot. Ross
Ctr.
Top Red Ash
9 Tun. West
4 Tun. West
Top Red Ash
Bottom Red Ash
Bot. Red Ash
No. 2 Tunnel West
1st West

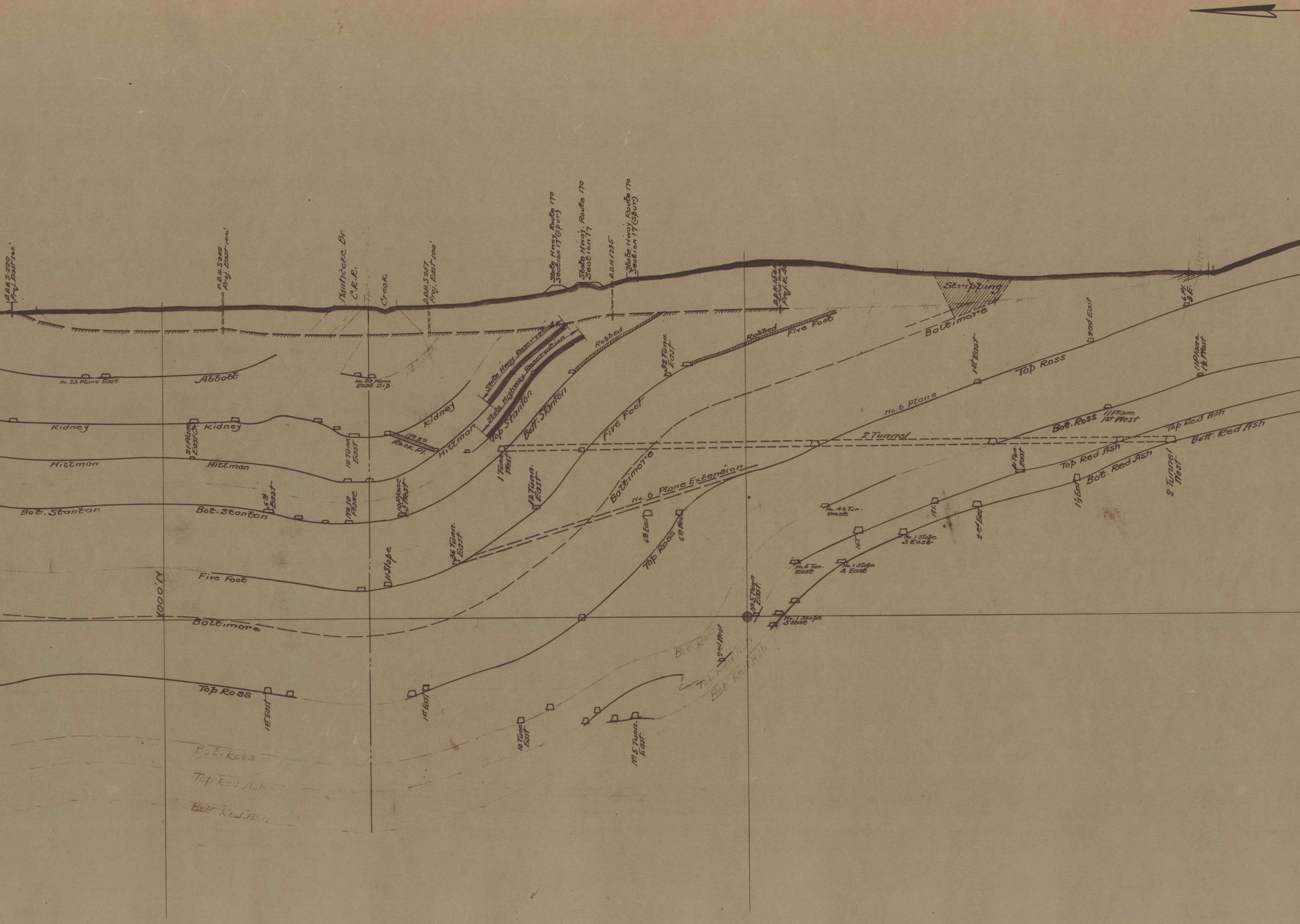
D.D.H.S-220 Proj. East 100'
D.D.H.S222 Proj. East 100'
Nanticoke Br. C.R.R.
Creek
D.D.H.S257 Proj. East 100'
State Hway Route 170 Section 17 (Spur)
State Hway. Route 170 Section 17
D.D.H.1735
State Hway Route 170 Section 17 (Spur)
D.D.H.1542 Proj. E. 40'
Stripping
6 Pl. 3 F.
Abbott
No. 23 Plane East
No. 23 Plane East Dip
State Hway Reservation
State Highway Reservation
Robbed
Robbed
Five Foot
Baltimore
2nd East
32 Tunn. East
1st East
Top Ross
11 Plane 1½ West
No. 6 Plane
Kidney
Kidney
Kidney
21 Plane East Ch.
12 Tunn. East
No. 22 Rock Pl.
Hillmon
Hillmon
Hillman
Top Stanton
Bott. Stanton
Five Foot
1 Tunn. West
2 Tunnel
Bot. Ross
11 Plane 1st West
Top Red Ash
Bott. Red Ash
1 Tun. East
Top Red Ash
Bot. Red Ash
1½ East
2 Tunnel West
Bot. Stanton
Bot. Stanton
5th East
No. 10 Plane
10 Plane 1½ West
12 Tunn. East
Baltimore
No. 6 Plane Extension
6th East
6th West
No. 46 Tun. West
19T.
16T.
2nd East
No. 1 Slope 3 East
36 Tunn. East
11 Slope
Five Foot
Top Ross
No. 5 Tun. East
No. 1 Slope 4 East
4000'N
Baltimore
No. 5 Tunn. East
No. 1 Slope 5 East
Bot. Ross
2nd West
Top Red Ash
Bot. Red Ash
Top Ross
1st East
1st East
10 Tunn. East
No. 5 Tunn. East
Bot. Ross
Top Red Ash
Bot. Red Ash

B~176~"C"

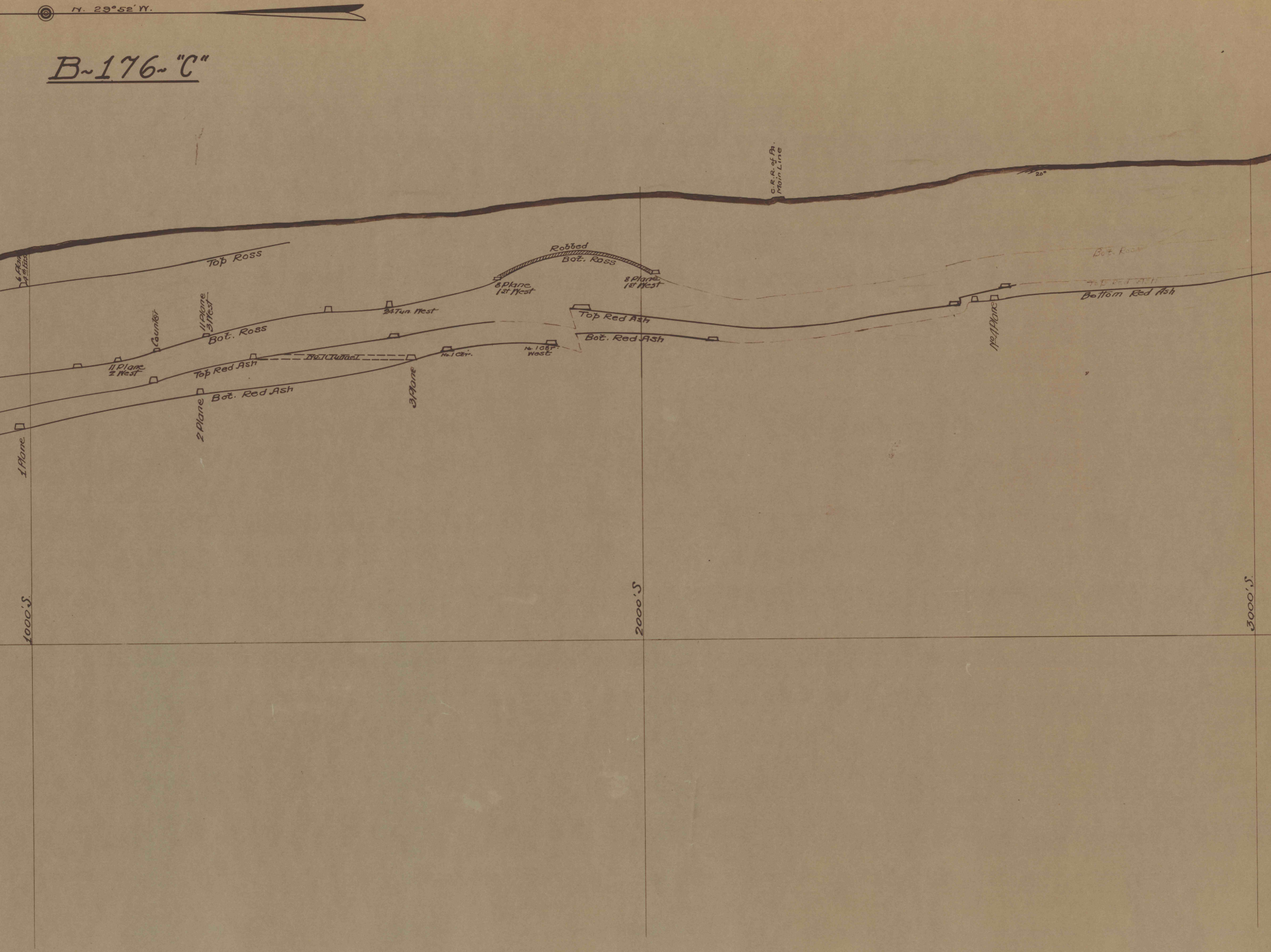
N. 29° 52' W.
C.R.R. of Pa. Main Line
20°
6 Plane 4th East
Top Ross
Robbed
Bot. Ross
8 Plane 1st West
8 Plane 1st West
24 Tun. West
11 Plane 3 West
Counter
Bot. Ross
11 Plane 2 West
Top Red Ash
No. 1 Tunnel
No. 1 Ctr.
No. 1 Ctr. West
3 Plane
Bot. Red Ash
2 Plane
1 Plane
Top Red Ash
Bot. Red Ash
Bot. Ross
Top Red Ash
Bottom Red Ash
No. 1 Plane
1000' S.
2000' S
3000' S.

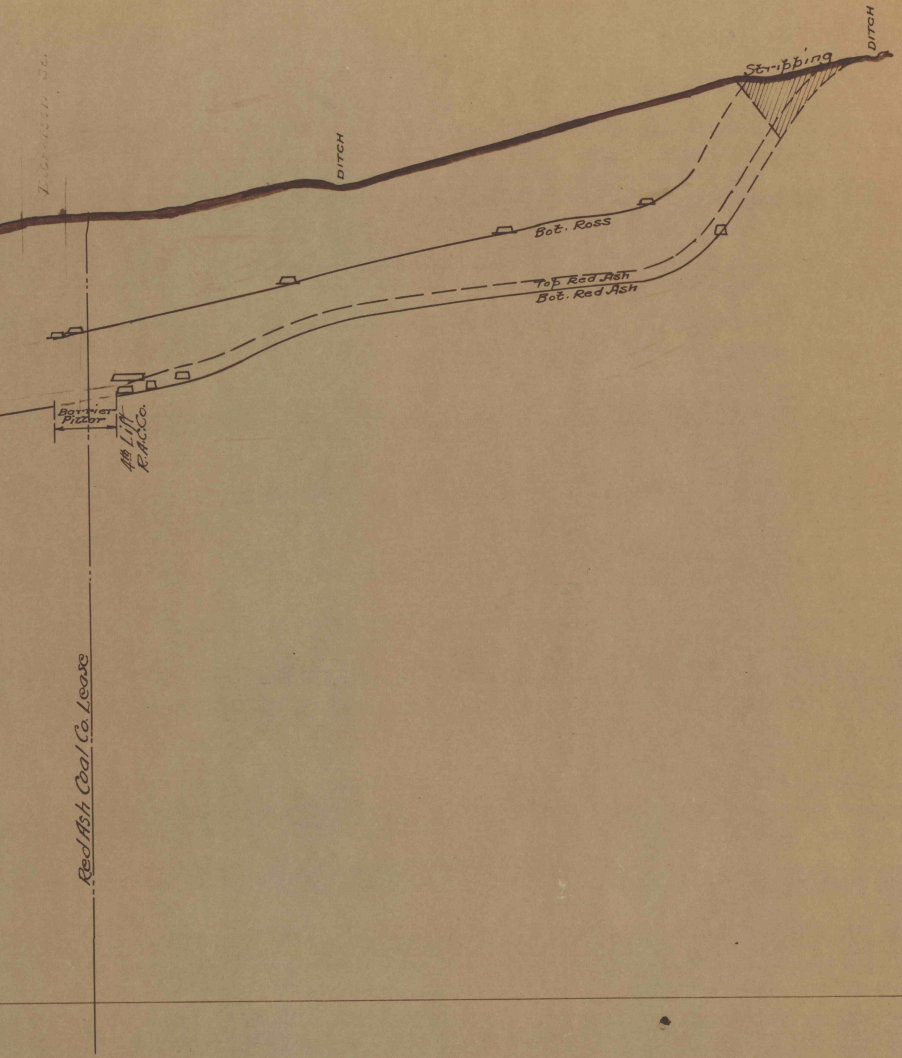
Dickerson St.
DITCH
Stripping
DITCH
Bot. Ross
Top Red Ash
Bot. Red Ash
Barrier Pillar
4th Lift
R.A.C.Co.
Red Ash Coal Co. Lease