B-272-A

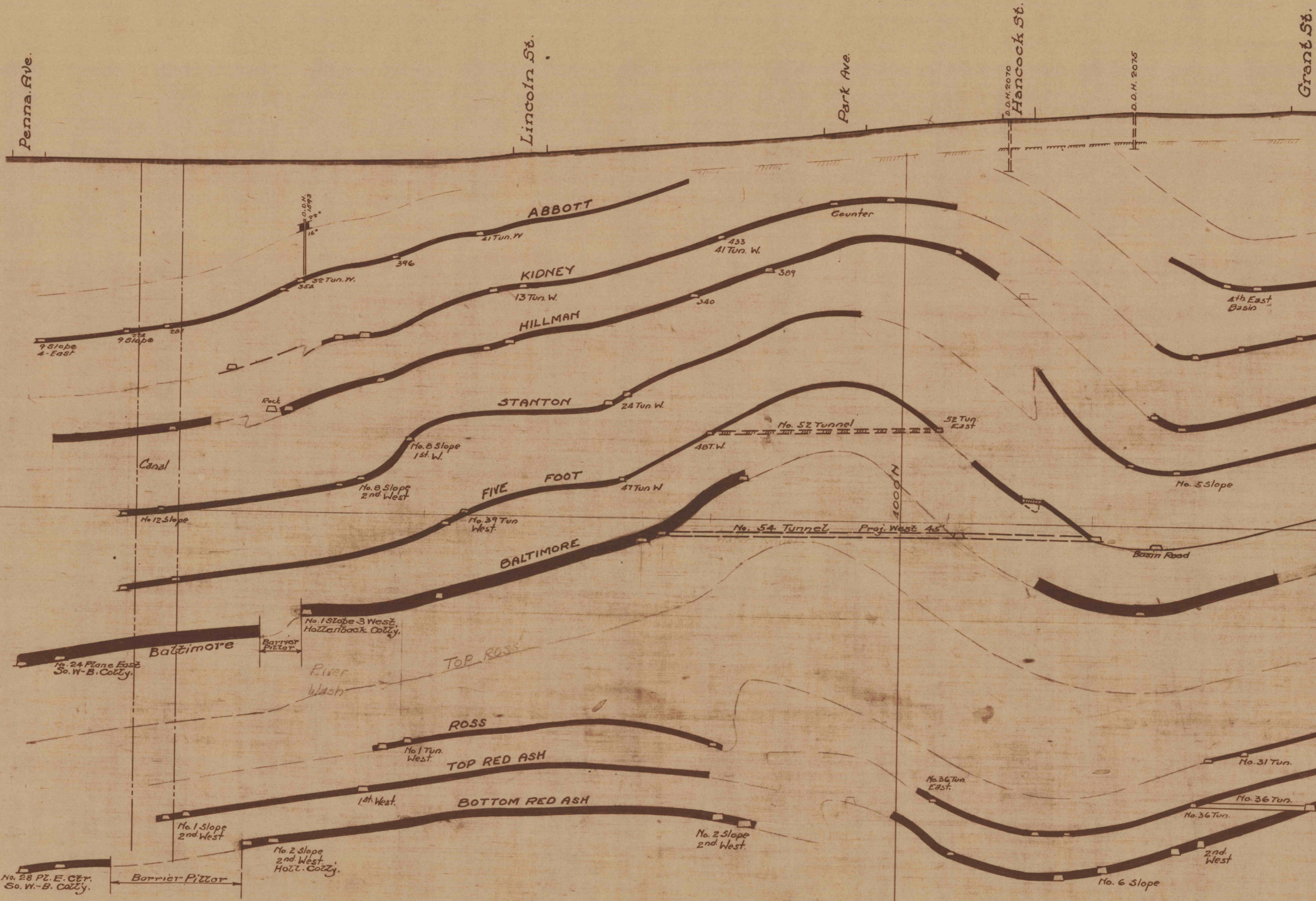
Penna. Ave.
Lincoln St.
Park Ave.
D.D.H. 2070
Hancock St.
D.D.H. 2075
Grant St.
D.D.H. 1893
22°
16°
ABBOTT
41 Tun. W
396
32 Tun. W.
354
281
274
9 Slope
9 Slope
4-East
Counter
433
41 Tun. W.
KIDNEY
13 Tun. W.
389
340
HILLMAN
4th East
Basin
Rock
STANTON
24 Tun. W.
No. 52 Tunnel
52 Tun.
East
48T. W.
No. 8 Slope
1st. W.
Canal
No. 8 Slope
2nd. West
FIVE FOOT
47 Tun W
No. 12 Slope
No. 39 Tun
West.
No. 5 Slope
4000 N
No. 54 Tunnel
Proj. West 45'
Basin Road
BALTIMORE
No. 1 Slope 3 West.
Hollenback Colly.
Baltimore
Barrier Pillar
No. 24 Plane East
So. W-B. Colly.
TOP ROSS
River
Wash
ROSS
No. 1 Tun.
West.
TOP RED ASH
1st. West.
No. 31 Tun.
No. 36 Tun.
East.
No. 36 Tun.
No. 36 Tun.
BOTTOM RED ASH
No. 1 Slope
2nd. West
No. 2 Slope
2nd. West.
No. 2 Slope
2nd. West.
Holl. Colly.
2nd.
West
No. 6 Slope
No. 28 Pl. E. Ctr.
So. W.-B. Colly.
Barrier Pillar

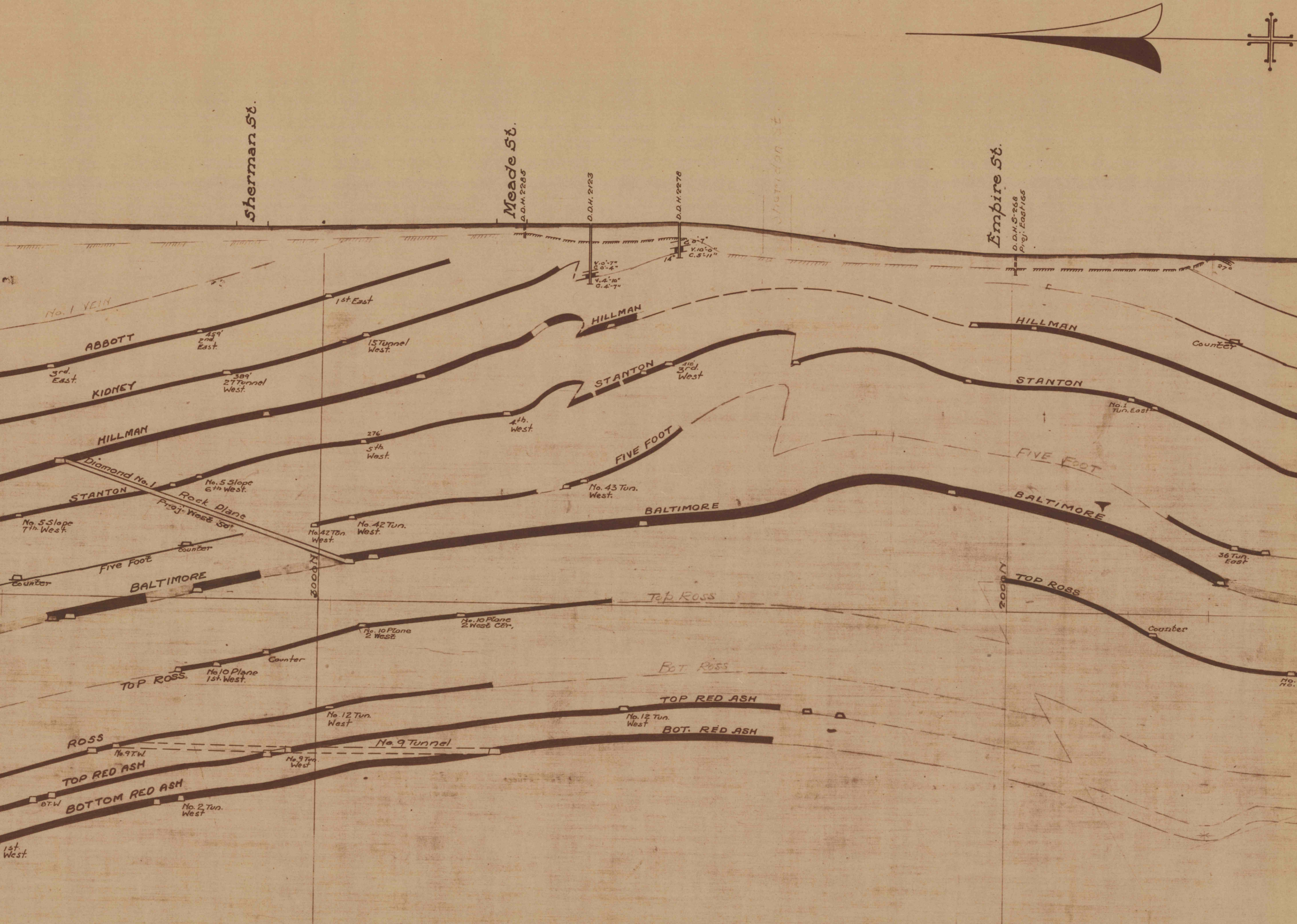
Sherman St.
Meade St.
D.D.H. 2285
D.D.H. 2123
D.D.H. 2278
Sheridan St.
Empire St.
D.D.H. S-268
Proj. East 165
C.0'-7"
V.10'-0"
C.5'-11"
14°
V.0'-7"
C.0'-4"
V.4'-10"
C.4'-7"
27°
No. 1 VEIN
ABBOTT
3rd. East.
459'
2nd. East.
1st. East
KIDNEY
389'
27 Tunnel West.
15 Tunnel West
HILLMAN
HILLMAN
HILLMAN
Counter
STANTON
418'
3rd. West
STANTON
No. 1 Tun. East
STANTON
No. 5 Slope 7th. West.
No. 5 Slope 6th West.
276'
5th. West.
4th. West.
Diamond No. 1 Rock Plane Proj. West 50'
FIVE FOOT
No. 43 Tun. West.
FIVE FOOT
No. 42 Tun. West.
No. 42 Tun. West.
BALTIMORE
BALTIMORE
36 Tun. East
Counter
Counter
Five Foot
BALTIMORE
3000 N
2000 N
TOP ROSS
Counter
Top Ross
No. 10 Plane 2 West
No. 10 Plane 2 West Ctr.
Counter
No. 10 Plane 1st. West.
TOP ROSS
Bot. Ross
TOP RED ASH
No. 12 Tun. West
No. 12 Tun. West
ROSS
No. 9 T.W.
No. 9 Tunnel
No. 9 Tun. West
BOT. RED ASH
TOP RED ASH
9T.W.
BOTTOM RED ASH
No. 2 Tun. West
1st. West.

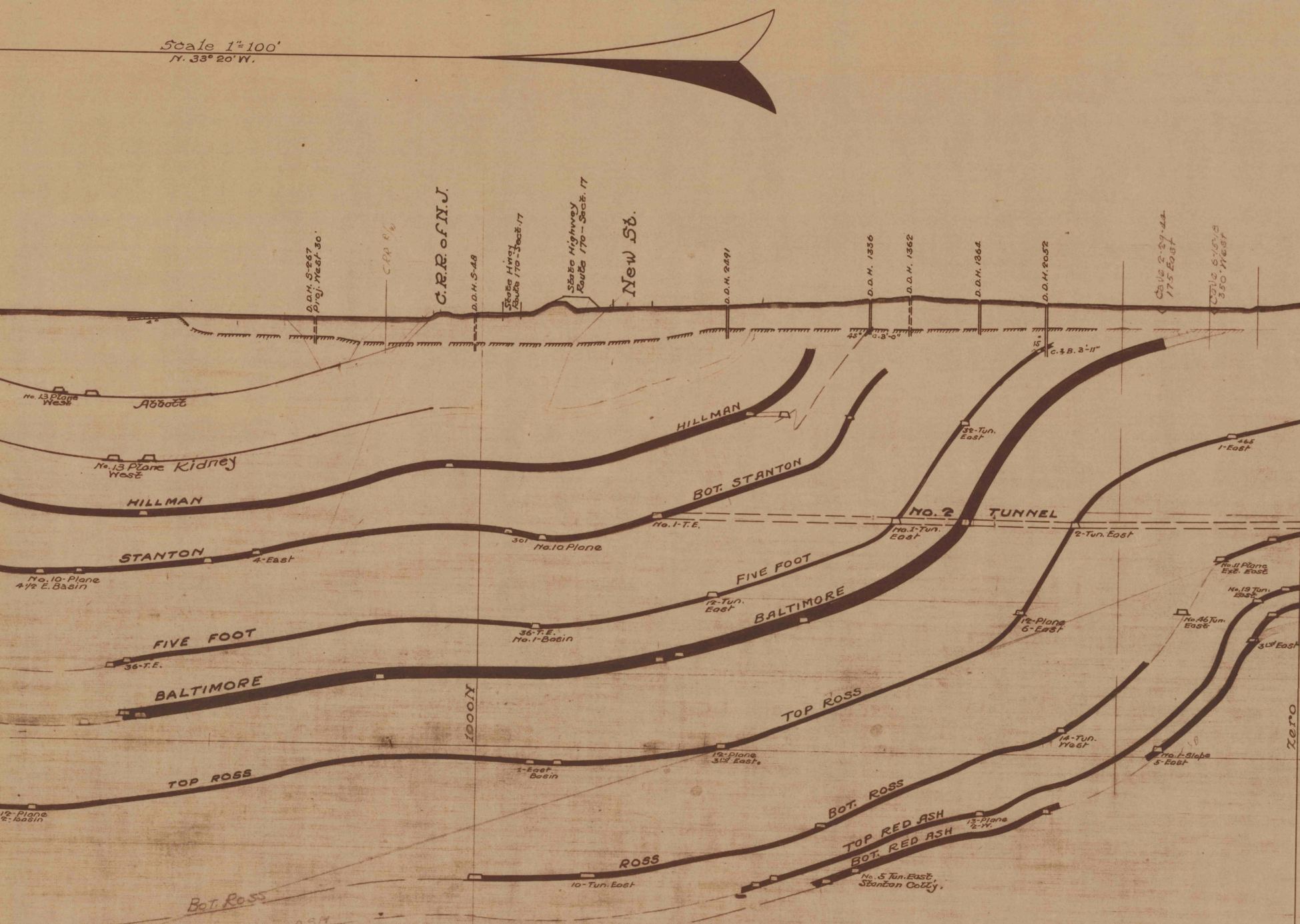
Scale 1"=100'
N. 33° 20' W.
D.D.H. S-267 Proj. West 30'
C.R.R. R/W
C.R.R. of N.J.
D.D.H. S-48
State Hwy. Route 170 - Sect. 17
State Highway Route 170 - Sect. 17
New St.
D.D.H. 2491
D.D.H. 1336
D.D.H. 1362
D.D.H. 1364
D.D.H. 2052
Cave 2-29-44 175 East
Cave 6-15-18 350' West
4°
45°
C. 3'-0"
15°
C. & B. 3'-11"
No. 13 Plane West
Abbott
No. 13 Plane West
Kidney
HILLMAN
HILLMAN
BOT. STANTON
No. 1-T.E.
STANTON
4-East
301
No. 10 Plane
No. 10-Plane 4 1/2 E. Basin
32-Tun. East
NO. 2 TUNNEL
No. 1-Tun. East
2-Tun. East
465 1-East
FIVE FOOT
FIVE FOOT
12-Tun. East
36-T.E.
36-T.E. No. 1-Basin
BALTIMORE
BALTIMORE
12-Plane 6-East
No. 11 Plane Ext. East
No. 19 Tun. East
No. 46 Tun. East
3rd East
1000N
TOP ROSS
TOP ROSS
12-Plane 3rd East.
1-East Basin
12-Plane 2-Basin
14-Tun. West
No. 1-Slope 5-East
SB
Zero
BOT. ROSS
TOP RED ASH
BOT. RED ASH
13-Plane 2-W.
ROSS
10-Tun. East
No. 5 Tun. East, Stanton Colly.
Bot. Ross
TOP RED ASH
BOT. RED ASH

B - 272A

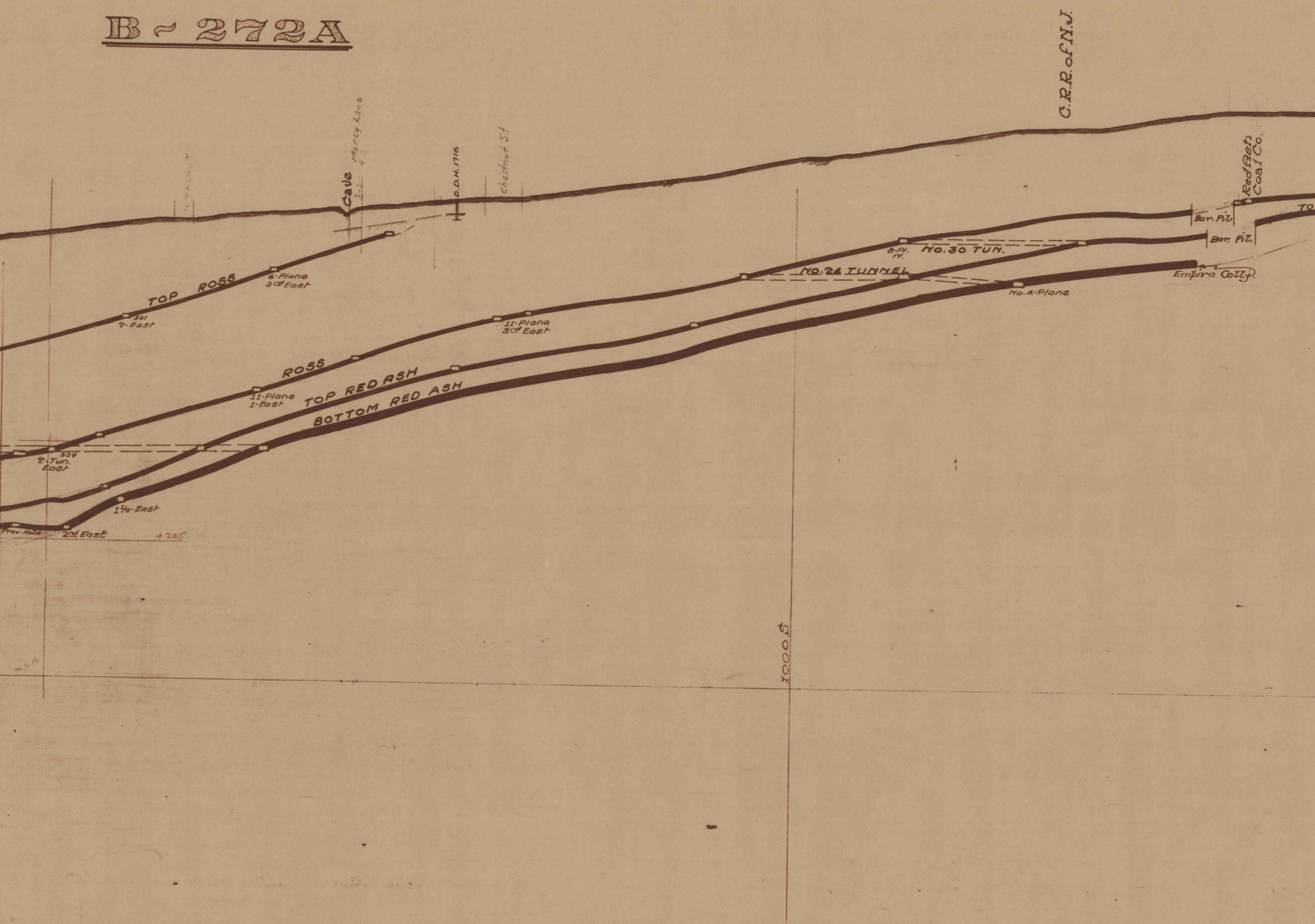
C.R.R. of N.J.
N WALNUT
Cave
Marcy Lane
O.D.H. 1716
Chestnut St
Red Ash Coal Co.
TOP ROSS
541
2-East
6-Plane
3rd East
ROSS
11-Plane
1-East
11-Plane
3rd East
TOP RED ASH
BOTTOM RED ASH
339
2-Tun.
East
1½-East
Prov. Hole
2nd East
+205
NO. 24 TUNNEL
8-Pl.
W.
NO. 30 TUN.
No. 4-Plane
Bot. Pil.
Bot. Pil.
Empire Colly.
TO
1000 S

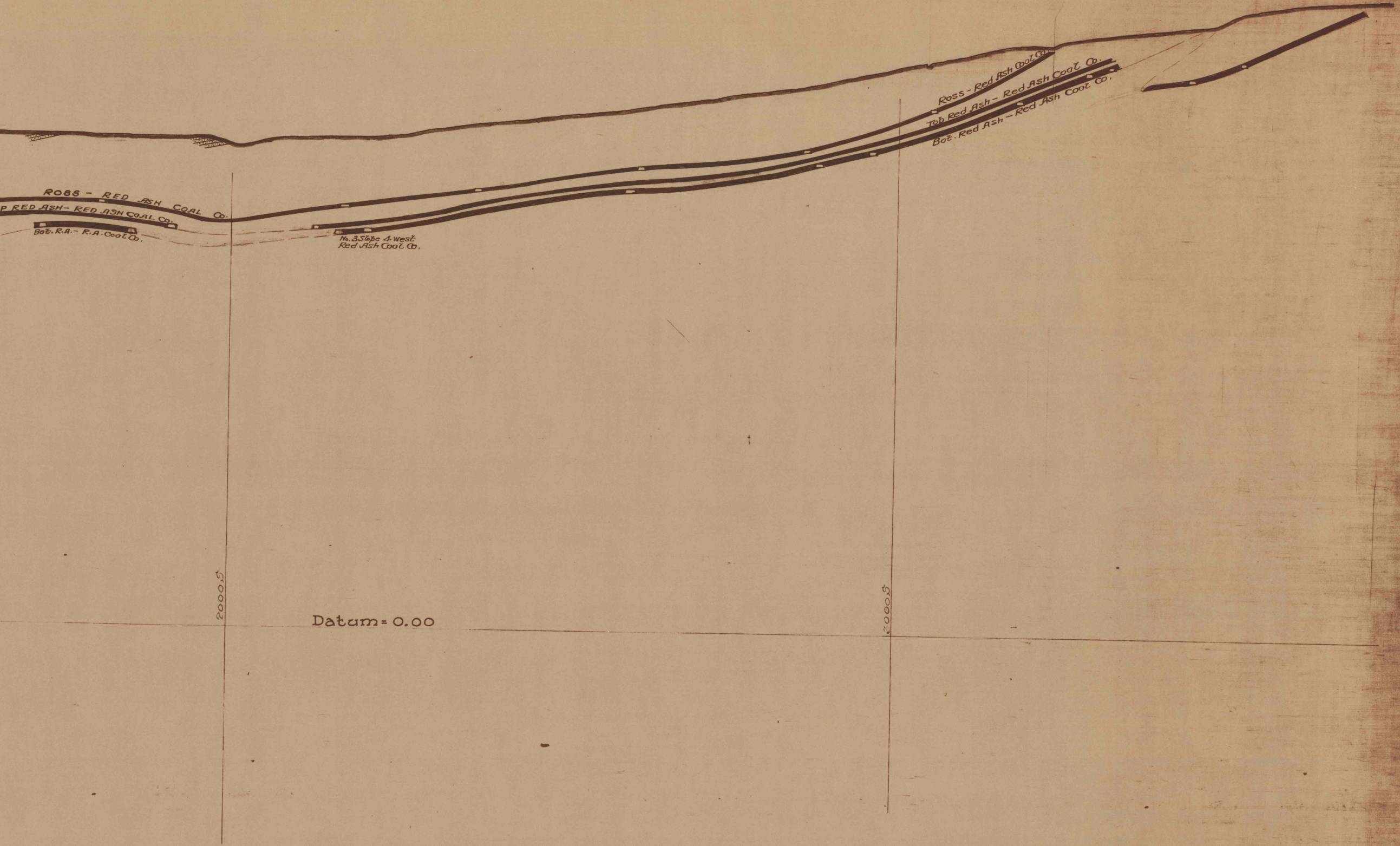
ROSS - RED ASH COAL Co.
P RED ASH - RED ASH COAL Co.
Bot. R.A. - R.A. Coal Co.
No. 3 Slope 4 West
Red Ash Coal Co.
Ross - Red Ash Coal Co.
Top Red Ash - Red Ash Coal Co.
Bot. Red Ash - Red Ash Coal Co.
2000 S
2000 S
Datum = 0.00