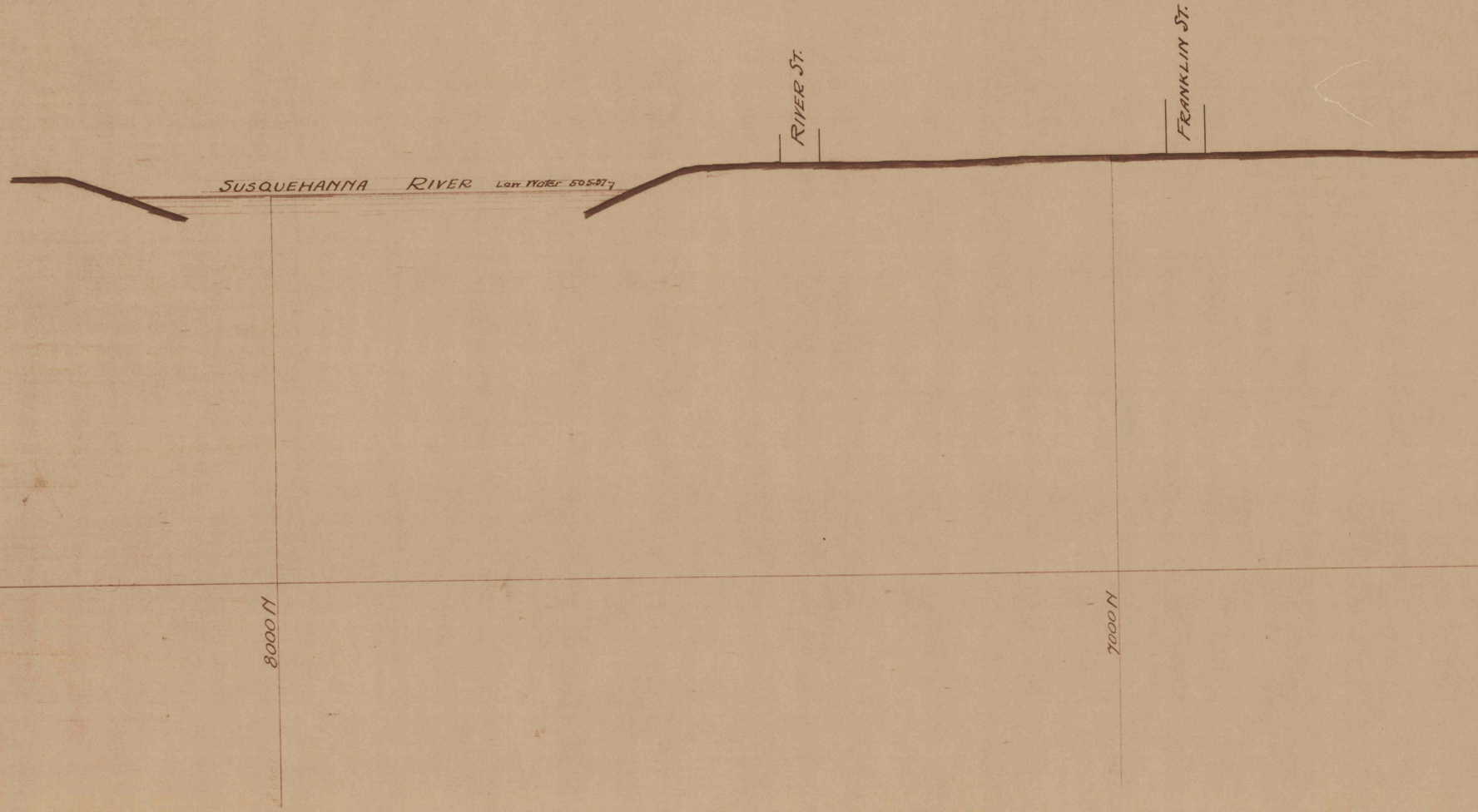
SUSQUEHANNA RIVER
Low Water 505.37
RIVER ST.
FRANKLIN ST.
8000 N
7000 N

B-167-A

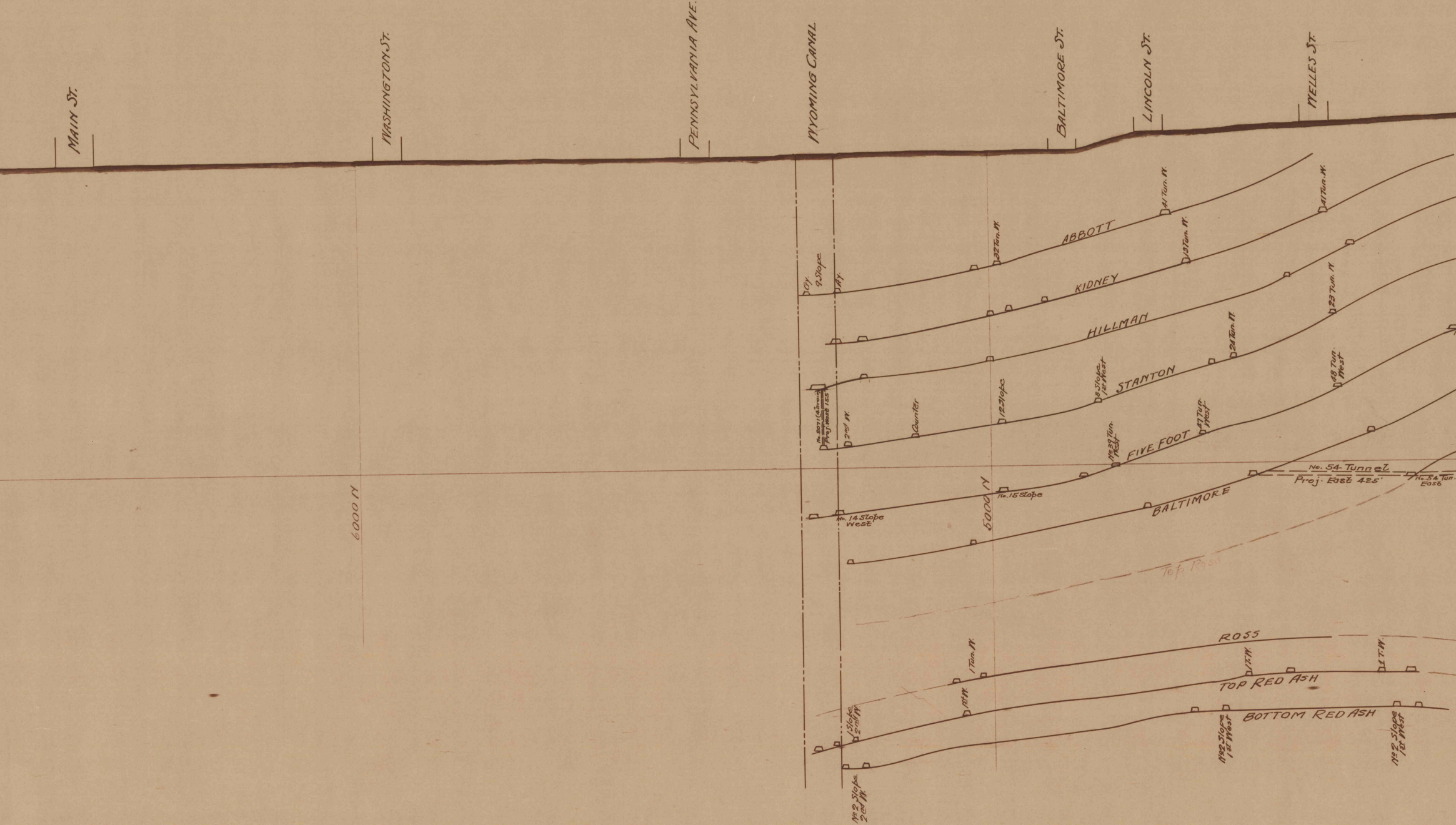

MAIN ST.
WASHINGTON ST.
PENNSYLVANIA AVE.
WYOMING CANAL
BALTIMORE ST.
LINCOLN ST.
WELLES ST.
6000 N
5000 N
Gy.
9 Slope
Ay.
32 Tun. W.
41 Tun. W.
41 Tun. W.
ABBOTT
KIDNEY
13 Tun. W.
HILLMAN
23 Tun. W.
24 Tun. W.
STANTON
8 Slope 1st West
12 Slope
Counter
2nd W.
No. 8071 (4" Drain) Proj. West 155'
48 Tun. West
47 Tun. West
No. 39 Tun. West
FIVE FOOT
No. 54 Tunnel
Proj. East 425'
No. 54 Tun. East
No. 15 Slope
No. 14 Slope West
BALTIMORE
Top Ross
ROSS
1 Tun. W.
1 T. W.
1 T. W.
TOP RED ASH
1st W.
1 Slope 2nd W.
BOTTOM RED ASH
No. 2 Slope 1st West
No. 2 Slope 1st West
No. 2 Slope 2nd W.

B-167-A

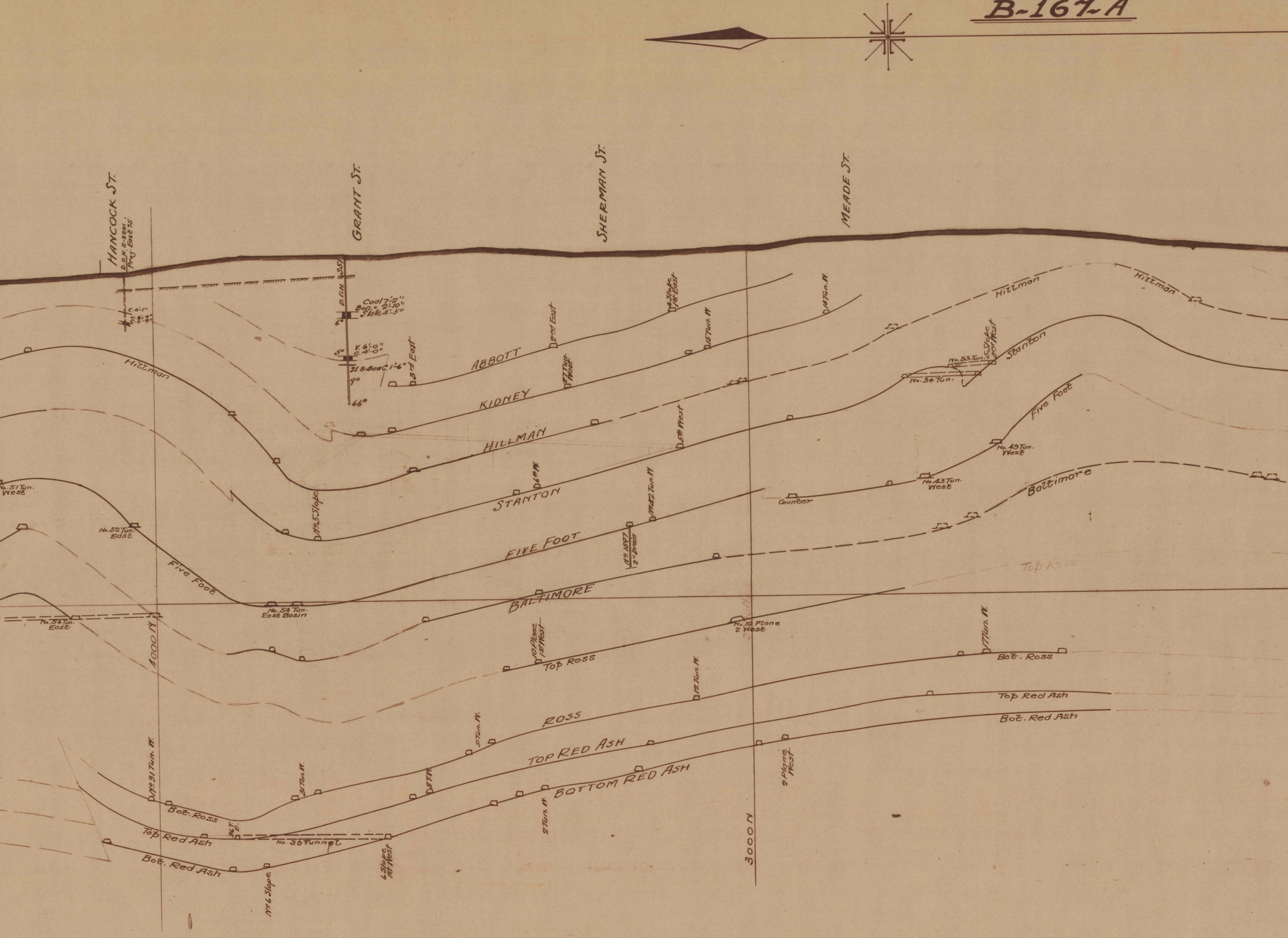

HANCOCK ST.
D.D.H. S-2201
Proj. East 75
GRANT ST.
SHERMAN ST.
MEADE ST.
C. 0'-1"
D.D.H. 551
Coal 7'-2"
Bon. " 2'-10"
Slate 4'-5"
6°
5°
Y. 6'-0"
C. 4'-0"
Sl. & Bon. C. 1'-6"
9°
66°
Hillman
3rd East
ABBOTT
2nd East
4 Slope 1st East
14 Tun. W.
15 Tun. W.
27 Tun. West
KIDNEY
HILLMAN
Hillman
Hillman
No. 33 Tun.
5 Slope 3rd West
No. 34 Tun.
Stanton
5th West
6th W.
STANTON
No. 51 Tun. West
No. 52 Tun. East
No. 5 Slope
No. 42 Tun. W.
Counter
No. 43 Tun. West
No. 49 Tun. West
Five Foot
FIVE FOOT
Five Foot
No. 1597 2" Drain
Baltimore
Top Ross
No. 54 Tun. East Basin
No. 34 Tun. East
BALTIMORE
4000 N
10 Plane 1st West
Top Ross
No. 10 Plane 2 West
12 Tun. W.
11 Tun. W.
Bot. Ross
Top Red Ash
Bot. Red Ash
ROSS
9 Tun. W.
8 T. W.
TOP RED ASH
BOTTOM RED ASH
No. 31 Tun. W.
31 Tun. W.
Bot. Ross
36 T. E.
Top Red Ash
No. 36 Tunnel
Bot. Red Ash
No. 6 Slope
6 Slope 1st West
2 Tun. W.
2 Plane West
3000 N

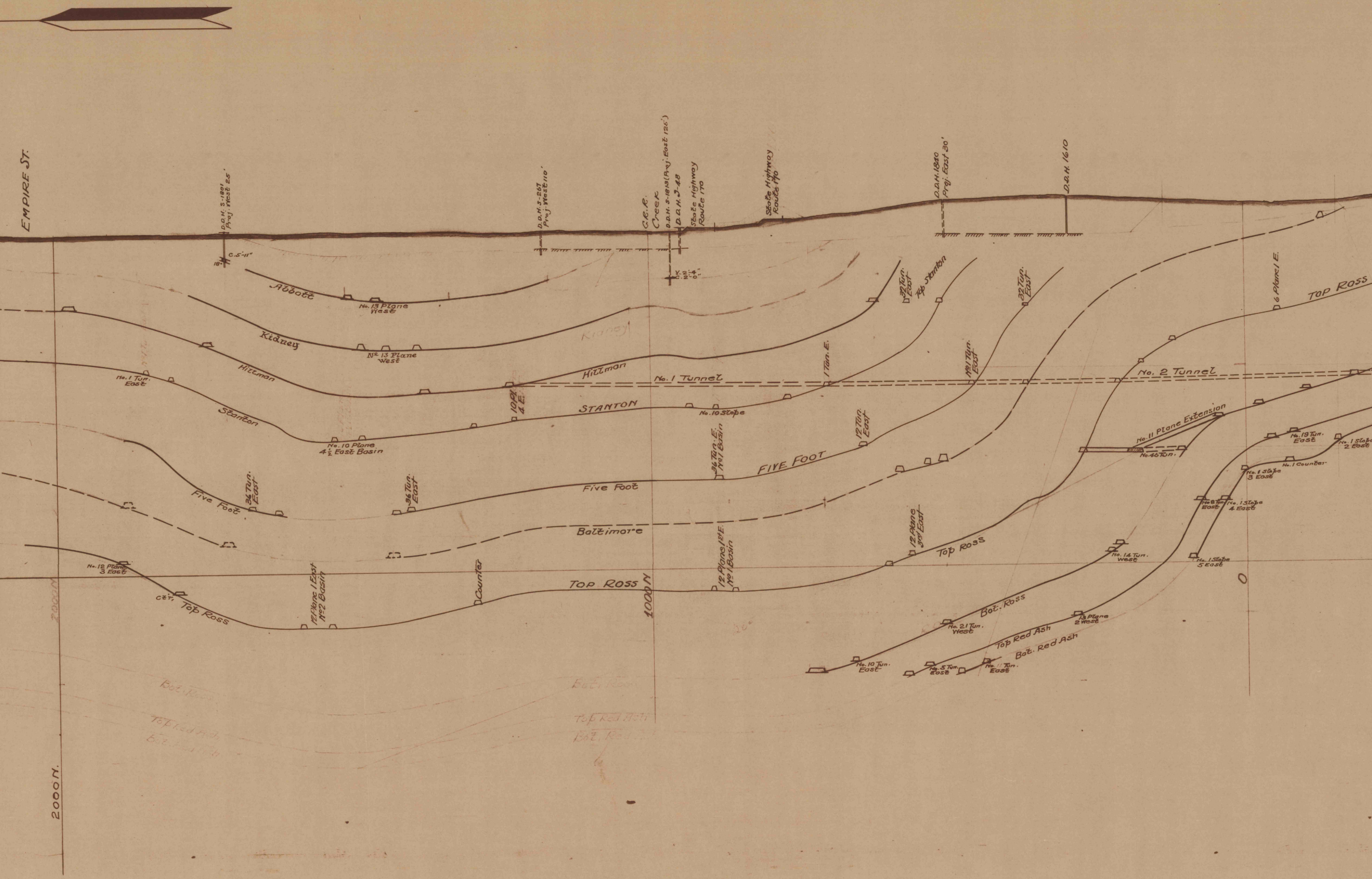
EMPIRE ST.
D.D.H. S-1801 Proj. West 25'
C. 5'-11"
18°
D.D.H. S-267 Proj. West 110'
C.R.R.
Creek
D.D.H. S-1813 (Proj. East 125')
D.D.H. S-48
Y. 2'-4"
C. 2'-0"
State Highway Route 170
State Highway Route 170
D.D.H. 1840 Proj. East 30'
D.D.H. 1610
Abbott
No. 13 Plane West
Kidney
Nº 13 Plane West
Kidney
32 Tun. East
Top Stanton
32 Tun. East
6 Plane 1 E.
Top Ross
Hillman
No. 1 Tun. East
Hillman
No. 1 Tunnel
1 Tun. E.
Nº 1 Tun. East
No. 2 Tunnel
10 Pl. 4 E.
Stanton
STANTON
No. 10 Slope
No. 10 Plane 4½ East Basin
No. 11 Plane Extension
No. 46 Tun.
No. 19 Tun. East
No. 1 Slope 2 East
No. 1 Counter
No. 1 Slope 3 East
12 Tun. East
36 Tun. E. Nº 1 Basin
FIVE FOOT
Five Foot
Five Foot
36 Tun. East
36 Tun. East
No. 8 Tun. East
No. 1 Slope 4 East
Baltimore
12 Plane 3rd East
Top Ross
No. 14 Tun. West
No. 1 Slope 5 East
No. 12 Plane 3 East
Ctr.
Top Ross
12 Plane 1 East Nº 2 Basin
Counter
TOP ROSS
1000 N
12 Plane 1st E. Nº 1 Basin
0
Bot. Ross
No. 21 Tun. West
13 Plane 2 West
Top Red Ash
Bot. Red Ash
No. 10 Tun. East
No. 5 Tun. East
No. 11 Tun. East
2000 N
Bot. Ross
Bot. Ross
Top Red Ash
Bot. Red Ash
Top Red Ash
Bot. Red Ash
2000 N.

B-167-A

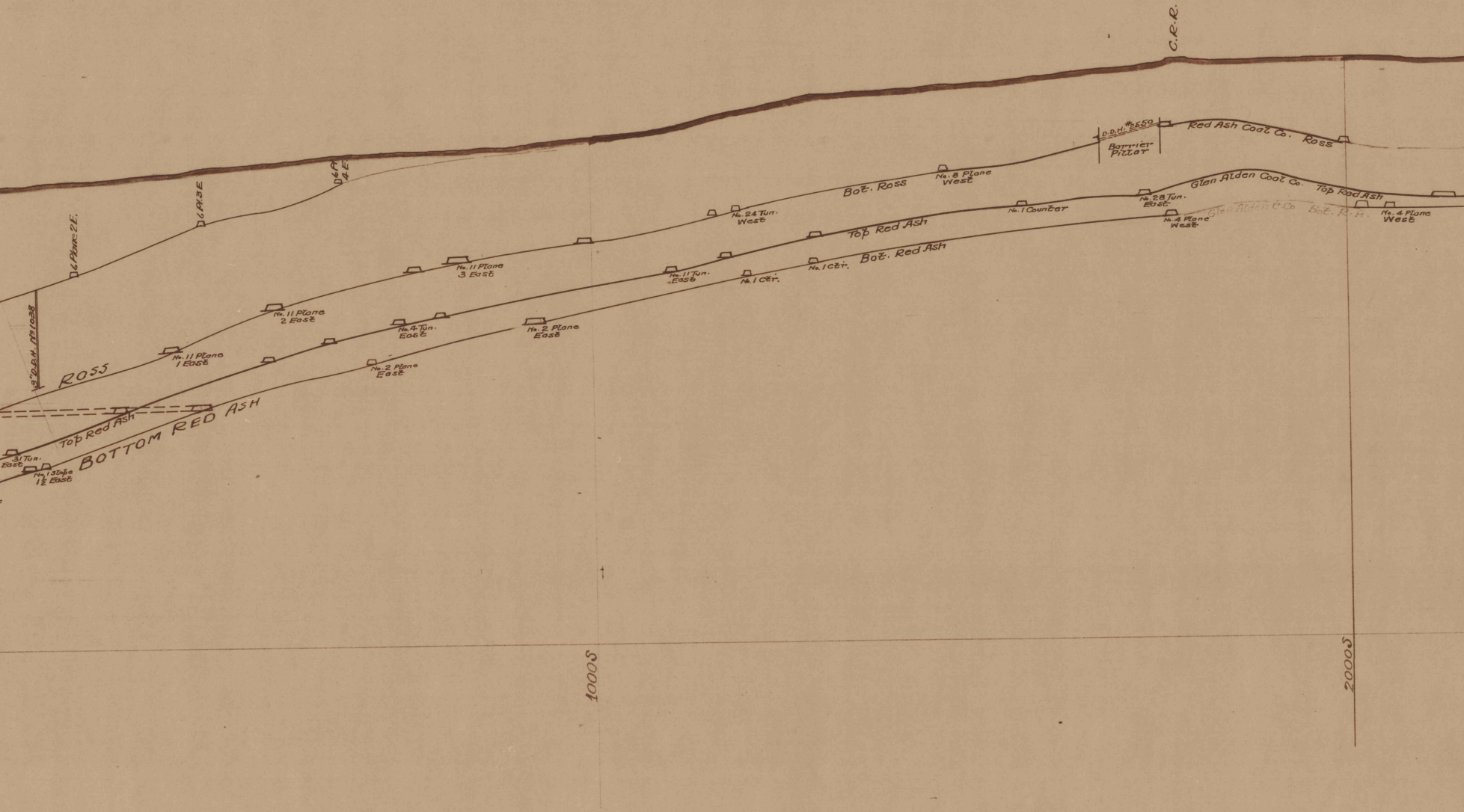
C.R.R.
6 Plane 2E.
6 Pl. 3 E
6 Pl. 4 E.
8" D.D.H. No 1038
ROSS
No. 11 Plane 1 East
No. 11 Plane 2 East
No. 11 Plane 3 East
Top Red Ash
BOTTOM RED ASH
31 Tun. East
No. 1 Slope 1½ East
No. 4 Tun. East
No. 2 Plane East
No. 2 Plane East
No. 11 Tun. East
No. 1 Ctr.
No. 1 Ctr.
Top Red Ash
Bot. Red Ash
No. 24 Tun. West
Bot. Ross
No. 8 Plane West
No. 1 Counter
D.D.H. #2550
Barrier Pillar
Red Ash Coal Co. Ross
No. 28 Tun. East
Glen Alden Coal Co. Top Red Ash
No. 4 Plane West
Glen Alden C. Co. Bot. R. A.
No. 4 Plane West
1000 S
2000 S

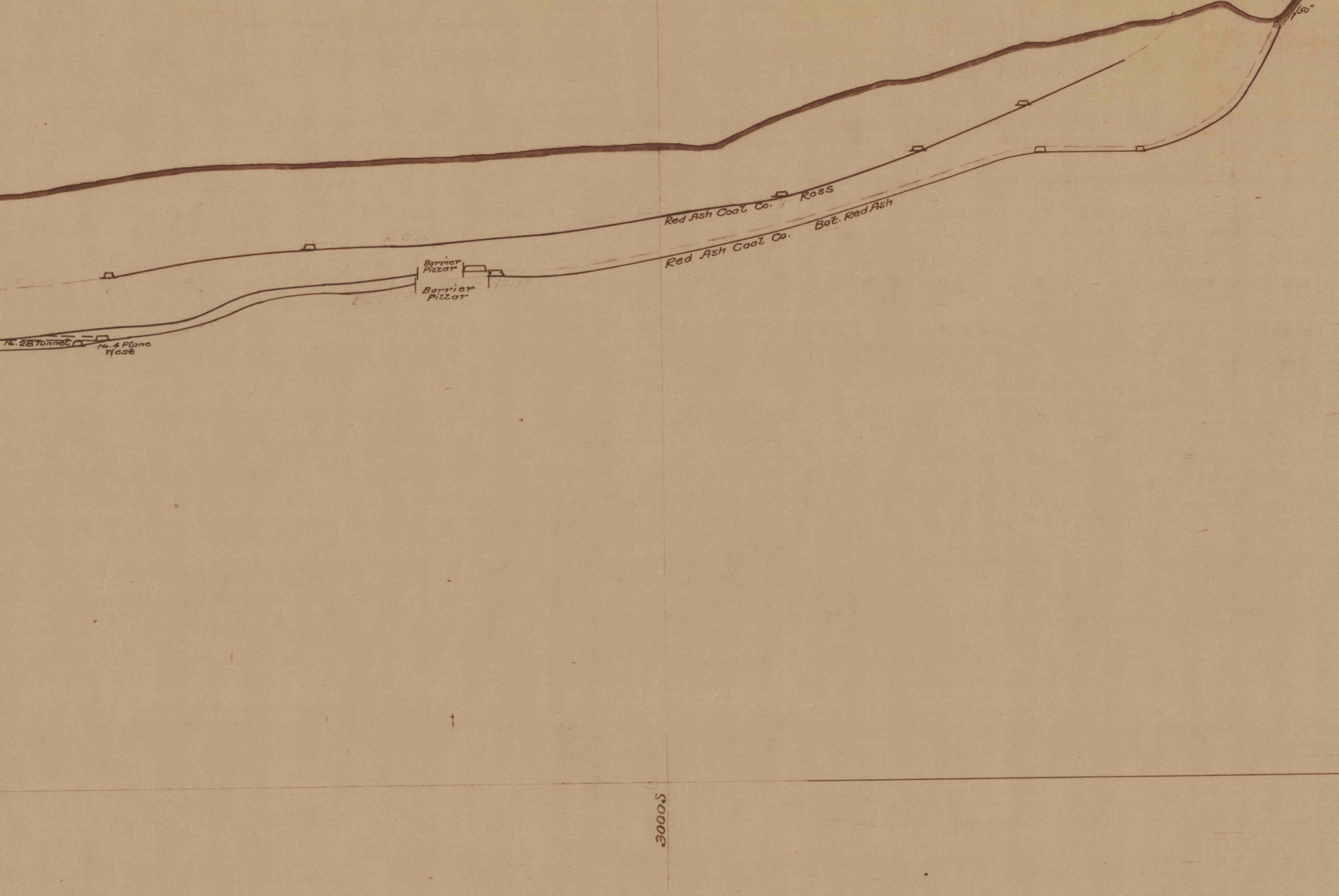
50°
Red Ash Coal Co.
Ross
Red Ash Coal Co.
Bot. Red Ash
Barrier Pillar
Barrier Pillar
No. 28 Tunnel
No. 4 Plane West
3000S