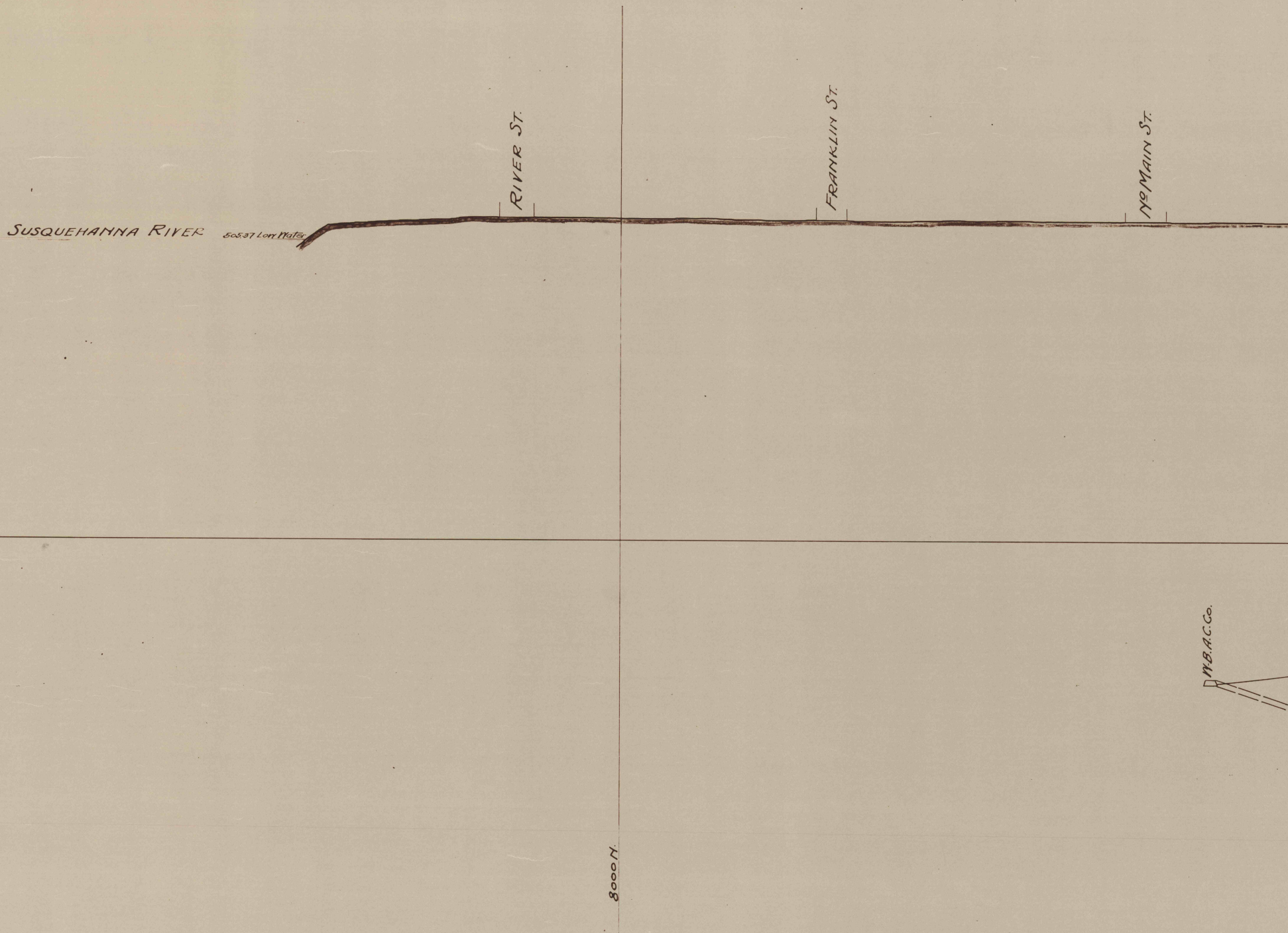
SUSQUEHANNA RIVER
505.37 Low Water
RIVER ST.
FRANKLIN ST.
No MAIN ST.
W.B.A.C.Co.
8000 N.

B 143

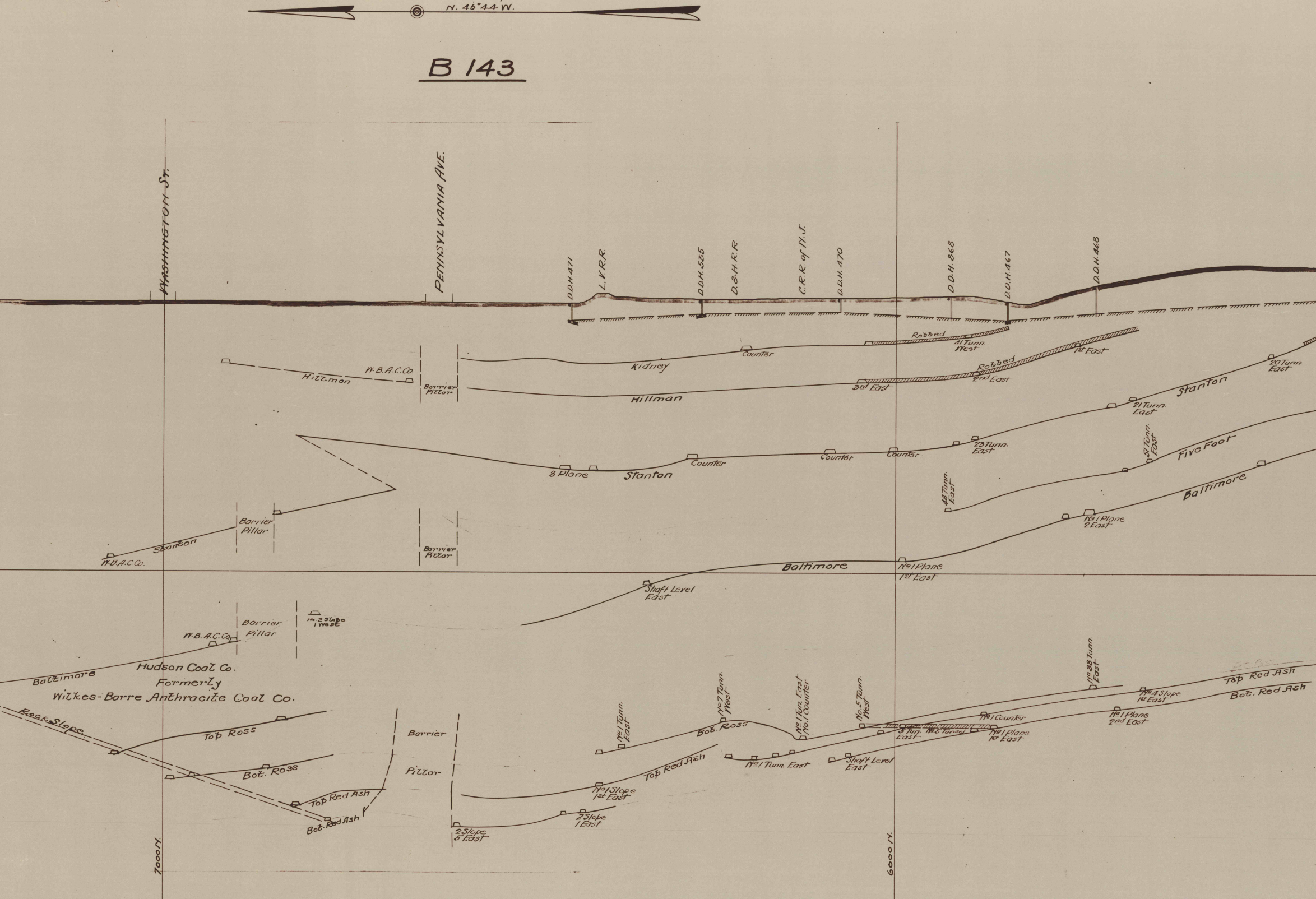
N. 46°44'W.
WASHINGTON St.
PENNSYLVANIA AVE.
D.D.H.471
L.V.R.R.
D.D.H.535
D.&H.R.R.
C.R.R. of N.J.
D.D.H.470
D.D.H.868
D.D.H.467
D.D.H.468
Robbed
41 Tunn. West
1st East
Kidney
Counter
Hillman
W.B.A.C.Co.
Barrier Pillar
Robbed
2nd East
3rd East
Hillman
20 Tunn. East
Stanton
21 Tunn. East
23 Tunn. East
8 Plane
Stanton
Counter
Counter
Counter
51 Tunn. East
Five Foot
48 Tunn. East
Baltimore
No.1 Plane 2 East
Barrier Pillar
Stanton
W.B.A.C.Co.
Barrier Pillar
Baltimore
No.1 Plane 1st East
Shaft Level East
Barrier Pillar
No.2 Slope 1 West
W.B.A.C.Co.
Baltimore
Hudson Coal Co.
Formerly
Wilkes-Barre Anthracite Coal Co.
Rock Slope
Top Ross
Bot. Ross
Top Red Ash
Bot. Red Ash
Barrier
Pillar
2 Slope 5 East
No.1 Slope 1st East
Top Red Ash
2 Slope 1 East
No.1 Tunn. East
No.7 Tunn. West
Bot. Ross
No.1 Tun. East No.1 Counter
No.1 Tunn. East
No.5 Tunn. West
Shaft Level East
3 Tun. East
No.6 Tunnel
No.1 Counter
No.1 Plane 1st East
No.38 Tunn. East
No.4 Slope 1st East
No.1 Plane 2nd East
Top Red Ash
Bot. Red Ash
7000 N.
6000 N.

B 143

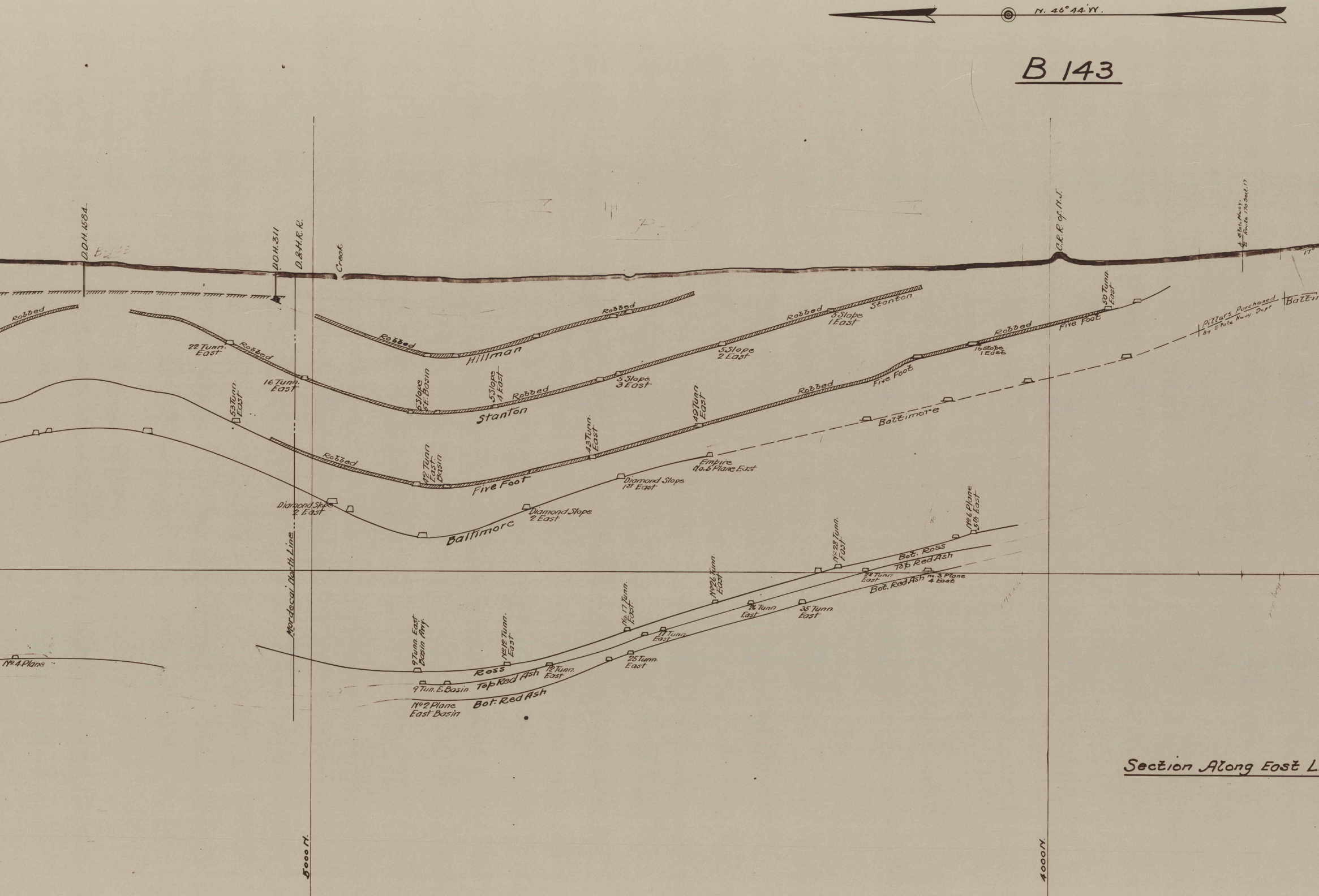
N. 46° 44' W.
D.D.H. 1584
D.D.H. 311
D.&H.R.R.
Creek
C.R.R. of N.J.
State Hway. Route 170 Sect. 17
Robbed
Hillman
Stanton
Five Foot
Baltimore
Ross
Bot. Ross
Top Red Ash
Bot. Red Ash
22 Tunn. East
16 Tunn. East
53 Tunn. East
5 Slope E. Basin
5 Slope 4 East
5 Slope 3 East
5 Slope 2 East
5 Slope 1 East
42 Tunn. East Basin
43 Tunn. East
49 Tunn. East
50 Tunn. East
16 Slope 1 East
Empire No. 5 Plane East
Diamond Slope 1st East
Diamond Slope 2 East
Pillars Purchased by State Hway. Dept.
Mordecai North Line
No. 4 Plane
9 Tunn. East Basin Airy.
No. 12 Tunn. East
No. 17 Tunn. East
No. 26 Tunn. East
No. 28 Tunn. East
No. 6 Plane 5th East
9 Tun. E. Basin
12 Tunn. East
17 Tunn. East
26 Tunn East
35 Tunn. East
28 Tunn. East
No. 3 Plane 4 East
25 Tunn. East
No. 2 Plane East Basin
5000 N.
4000 N.

Section Along East L

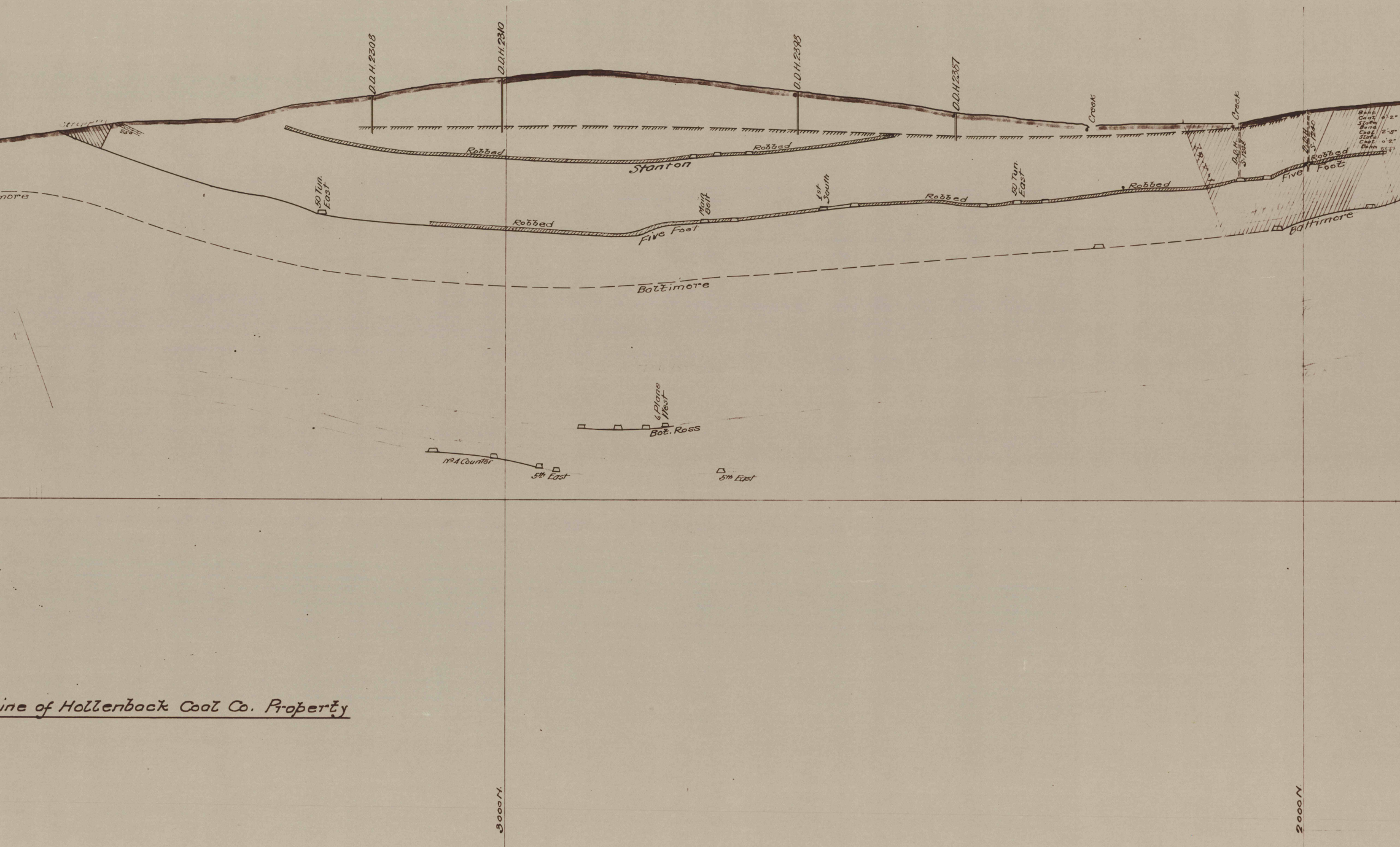

D.D.H. 2308
D.D.H. 2310
D.D.H. 2395
D.D.H. 2357
Creek
Creek
Stripping
Robbed
Robbed
Stanton
50 Tun. East
Robbed
Main Belt
1st South
Robbed
50 Tun. East
Robbed
Five Foot
D.D.H. S-1248
D.D.H. S-1240
Robbed
Five Foot
Bone
Coal 0'-2"
Slate
Bone
Coal 2'-5"
Slate
Coal 0'-2"
Bone
Baltimore
Baltimore
more
6 Plane West
Bot. Ross
No. 4 Counter
5th East
5th East
ine of Hollenback Coal Co. Property
3000 N.
2000 N.

B 143

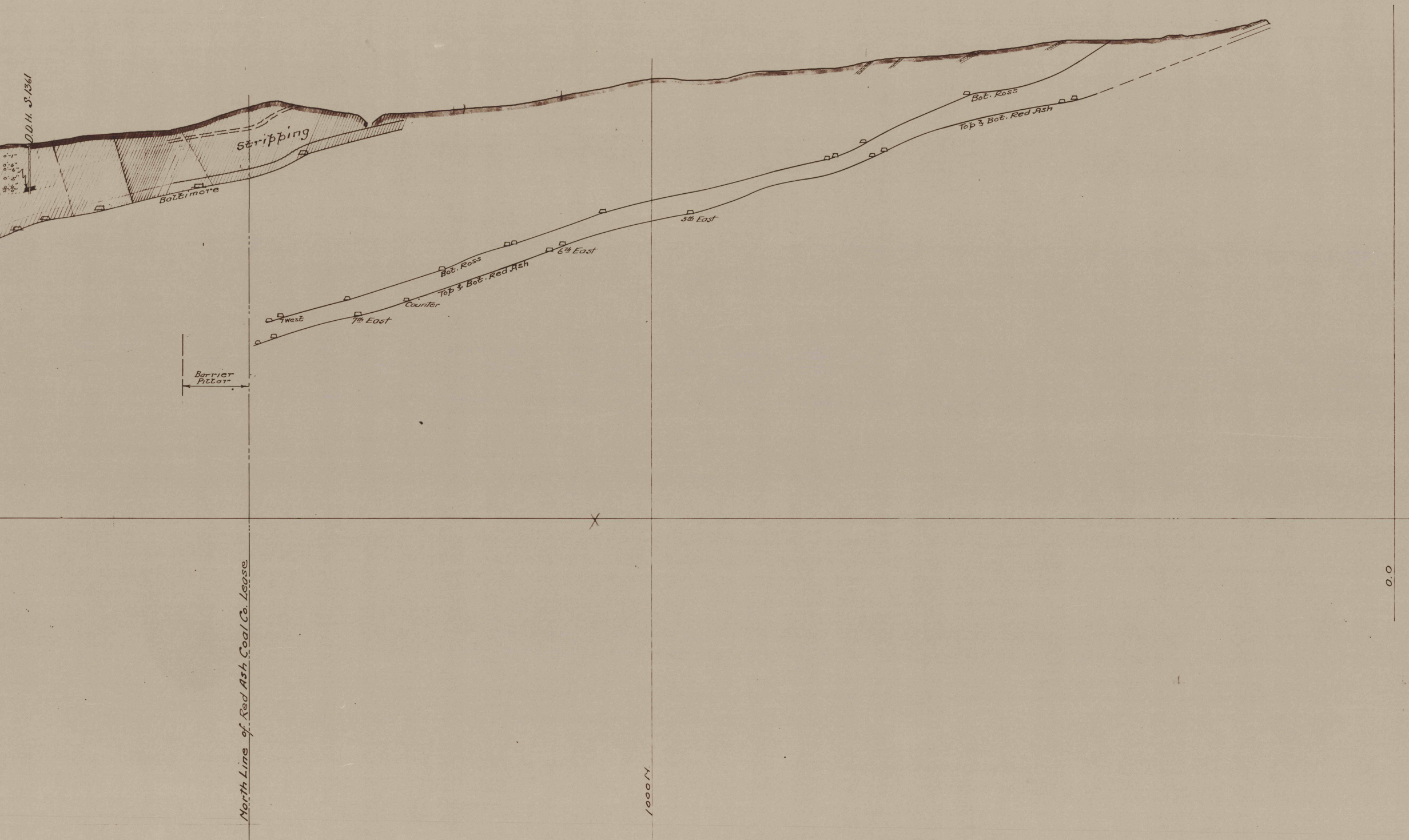
N. 46° 44' W.
O.D.H. S-1361
0'-1"
0'-6"
0'-6"
0'-5"
0'-6"
2'-0"
Stripping
Baltimore
Bot. Ross
Top & Bot. Red Ash
1 West
7th East
Counter
6th East
5th East
Barrier Pillar
North Line of Red Ash Coal Co. Lease
1000 N.
0.0