B 176-A

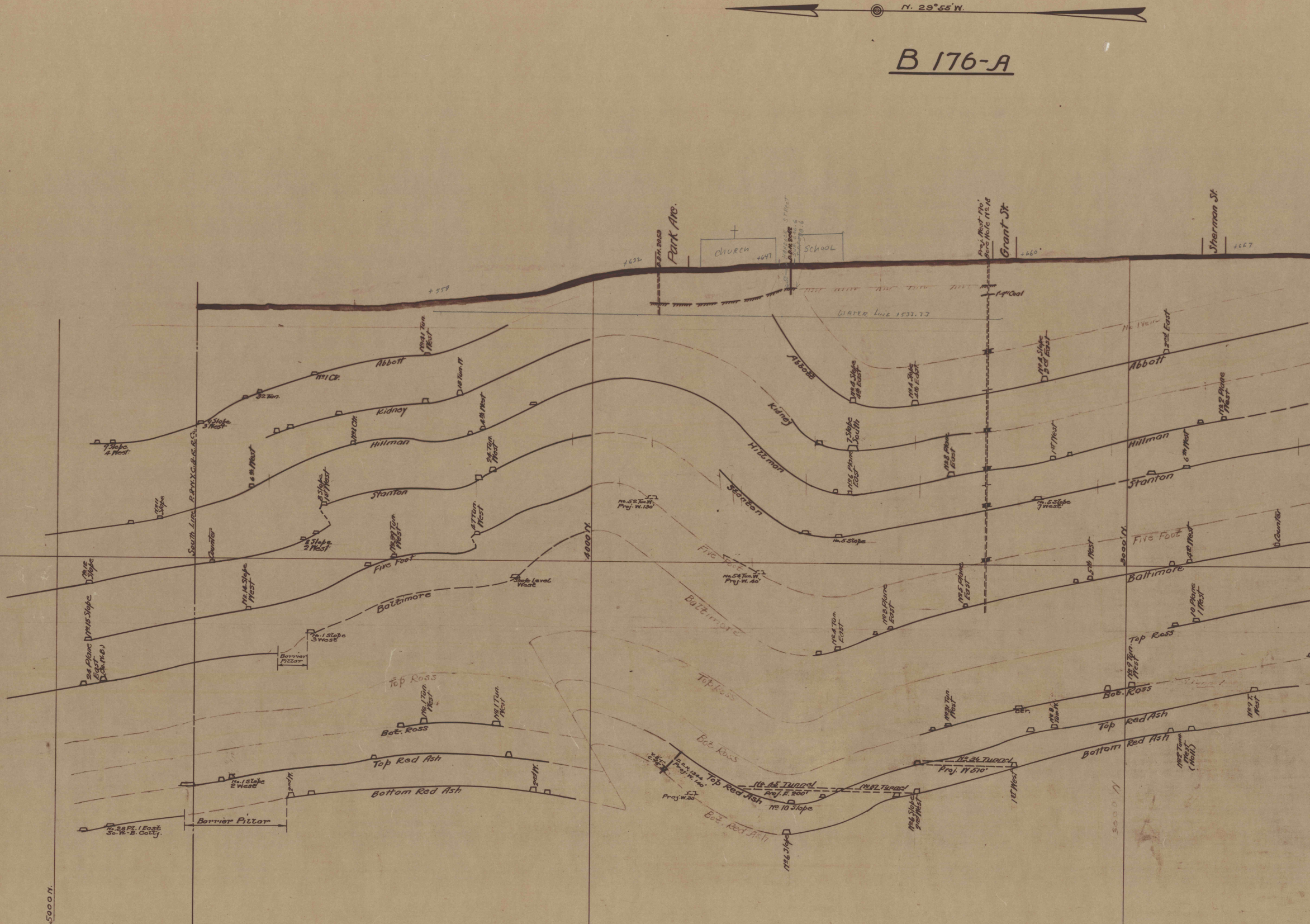
N. 29°55' W.
Park Ave.
D.D.H. 2053
+632
+559
Church
+647
Hancock Street
D.D.H. 2052
Sur. 646.6
School
Proj. West 170'
Bore Hole No. 18
Grant St.
+660'
Sherman St.
+667
1'-4" Coal
Water Line +533.33
No 1 Vein
Abbott
No. 41 Tun. West
No. 1 Ctr.
32 Tun.
9 Slope 3 West
9 Slope 4 West.
Kidney
18 Tun. W.
4th West
Hillman
No. 1 Ctr.
6th West
No. 11 Slope
South Line P. & N.Y.C. & R.R. Co.
Stanton
8 Slope 1st West
24 Tun. West
8 Slope 2 West
47 Tun. West
No. 39 Tun. West
Counter
Five Foot
No. 12 Slope
No. 14 Slope West
4000' N.
Slope Level West
Baltimore
No. 15 Slope
No. 1 Slope 3 West
24 Plane East (So. W.B.)
Barrier Pillar
Top Ross
No. 1 Tun. West
No. 1 Tun. West
Bot. Ross
Top Red Ash
No. 1 Slope 2 West
2nd W.
2nd W.
Bottom Red Ash
Barrier Pillar
No. 28 Pl. 1 East So. W.-B. Colly.
5000' N.
No. 52 Tun. W. Proj. W. 130'
Abbott
No. 4 Slope 4th East
No. 4 Slope 4th East
No. 4 Slope 3rd East
2nd East
Abbott
Kidney
7 Slope South
No. 2 Plane West
Hillman
No. 6 Plane East
No. 8 Plane East
1st West
Hillman
6th West
Stanton
Stanton
No. 5 Slope
No. 5 Slope 7 West
Five Foot
No. 54 Tun. W. Proj. W. 40'
No. 5 Plane East
5th West
3000' N.
Five Foot
4th West
Counter
Baltimore
Baltimore
No. 4 Tun. East
No. 3 Plane East
10 Plane 1 West
Top Ross
Top Ross
No. 9 Tun. West
Bot. Ross
Bot. Ross
No. 31 Tun. West
Ctr.
No. 8 Tun. W.
Top Red Ash
No. 9 T. West
D.D.H. 1344 Proj. W. 140'
Proj. W. 30
Top Red Ash
No. 45 Tunnel Proj. E. 200'
No. 10 Slope
No. 37 Tunnel
No. 36 Tunnel Proj. W 510'
Bot. Red Ash
No. 6 Slope
No. 6 Slope 2nd West
1st West
Bottom Red Ash
No. 2 Tunn. West (Holl.)
5000' N

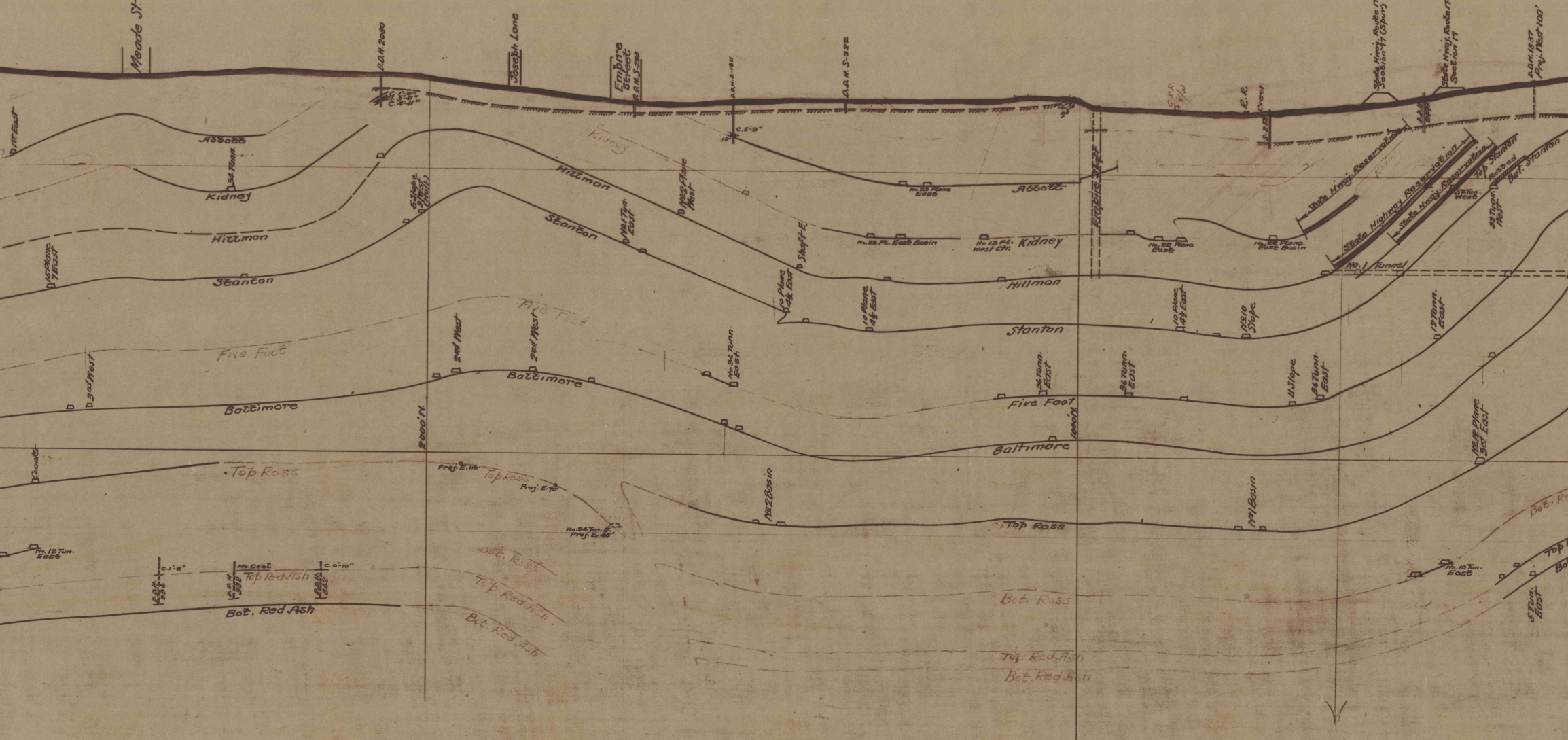
Meade St.
D.D.H. 2080
Joseph Lane
Empire Street
D.D.H. S-222
C.P.R.
R.R.
Creek
State Hwy. Route 170 Section 17
D.D.H. 1837
Proj. West 100'
Abbott
Kidney
34 Tunn.
Hillman
Stanton
Fire Foot
Baltimore
Top Ross
Bot. Ross
Top Red Ash
Bot. Red Ash
Empire Shaft
Shaft E.
State Hwy. Reservation
State Highway Reservation
No. 1 Tunnel
No. 22 Ft. East Basin
No. 23 Plane East
No. 13 Ft. West Ctr.
No. 22 Plane East
No. 22 Plane East Basin
Top Stanton
Bot. Stanton
10 Plane 4½ East
11 Slope
No. 10 Slope
2nd West
3rd West
34 Tunn. East
No. 2 Basin
No. 1 Basin
No. 24 Tun. E.
Proj. E. 110
No. 12 Tun. East
No. 10 Tun. East
No. 12 Plane 3rd East
5000 W.
1000 W.
No Coal
C. 1'-8"
C. 0'-10"

Section thru 5000N~1000W and Sta. 372 on 2nd West Gy.~Diamond~

2660' West of Hollenback Shaft

Course N. 29°55'W.

B~176 "A"

B-176 "A"

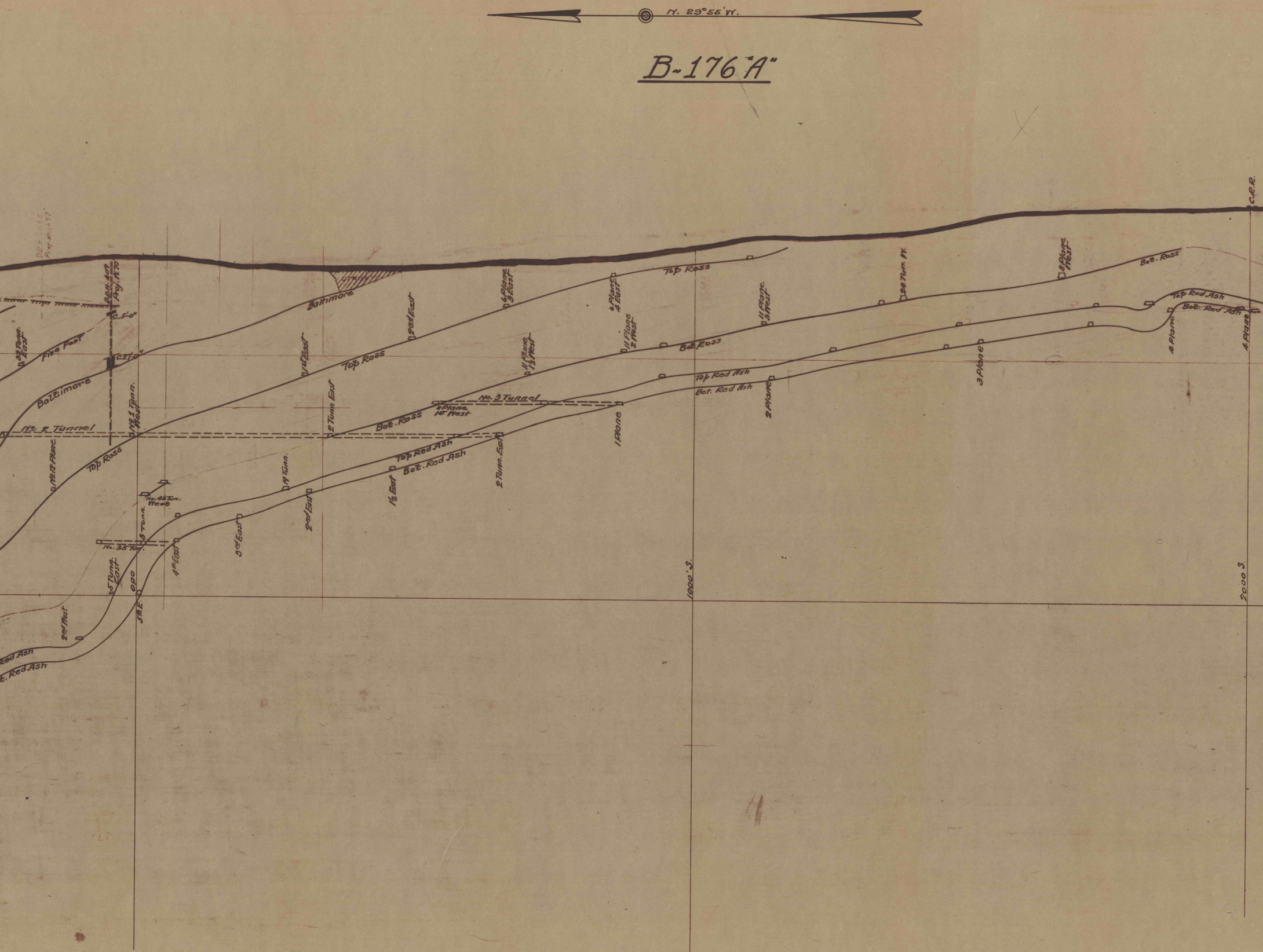

N. 29°55'W.
C.R.R.
D.D.H. 2085 Proj. West 97'
D.D.H. 409 Proj. N. 70
C. 5'-0"
C. 27'-0"
Five Feet
32 Tunn. East
Baltimore
Baltimore
Top Ross
Top Ross
Top Ross
Bot. Ross
Bot. Ross
Bot. Ross
Top Red Ash
Bot. Red Ash
Top Red Ash
Bot. Red Ash
Top Red Ash
Bot. Red Ash
Red Ash
t. Red Ash
No. 2 Tunnel
No. 3 Tunnel
No. 1 Tunn. West
No. 12 Plane
No. 46 Tun. West
No. 35 Tun.
8 Tunn.
5 Tunn. East
000
5th E.
4th East
3rd East
2nd East
19 Tunn.
1½ East
2 Tunn. East
2 Tunn. East
1st East
2nd East
6 Plane 3 East
6 Plane 4 East
11 Plane 1½ West
11 Plane 2 West
11 Plane 3 West
11 Plane 1st West
1 Plane
2 Plane
3 Plane
4 Plane
4 Plane
24 Tun. W.
8 Plane West
2nd West
1000' S.
2000 S.

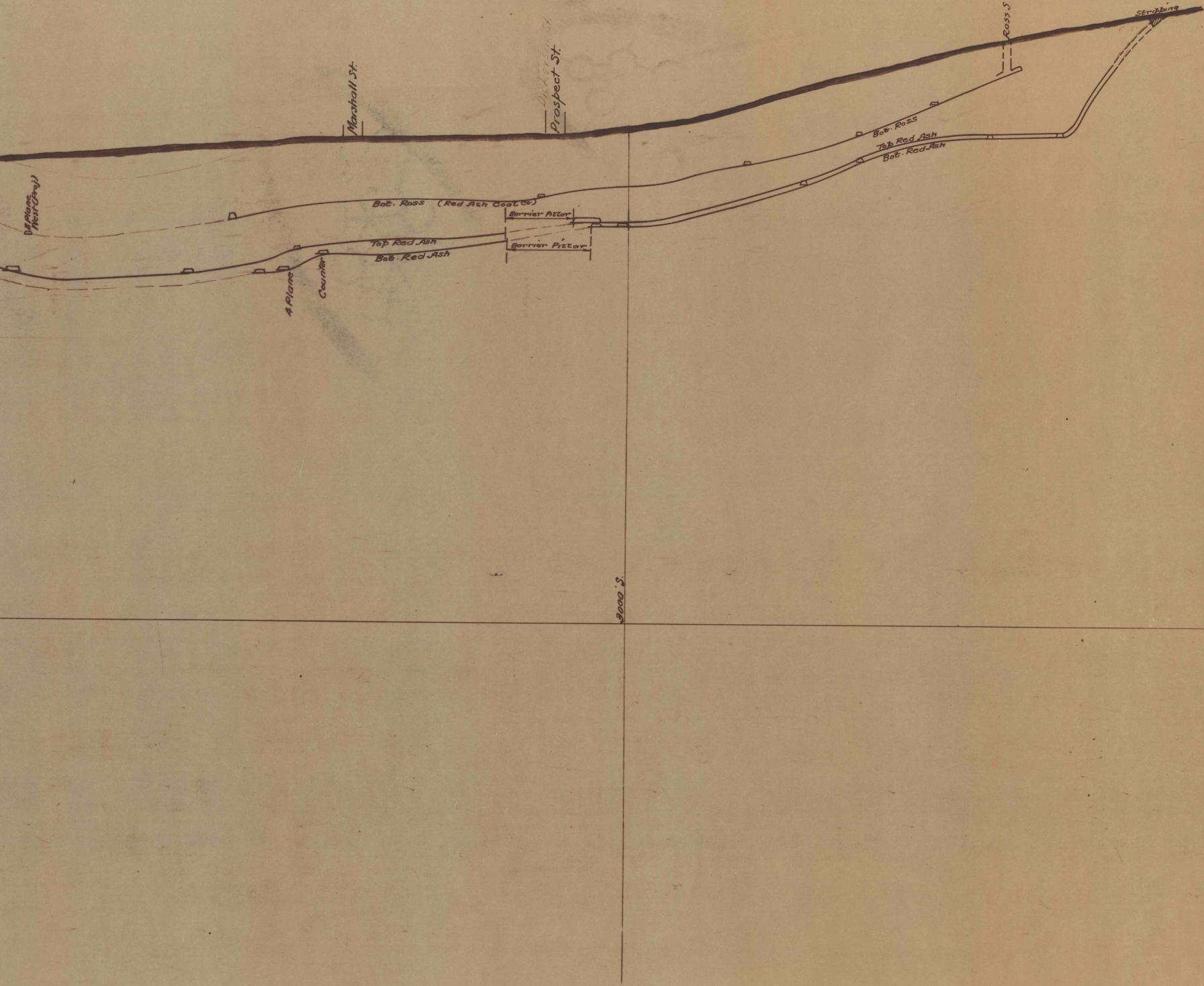
D8 Plane West (Proj)
Marshall St.
Dickerson St.
Prospect St.
Ross S
Stripping
Bot. Ross
Top Red Ash
Bot. Red Ash
Bot. Ross (Red Ash Coal Co.)
Barrier Pillar
Barrier Pillar
Top Red Ash
Bot. Red Ash
4 Plane
Counter
3000' S.