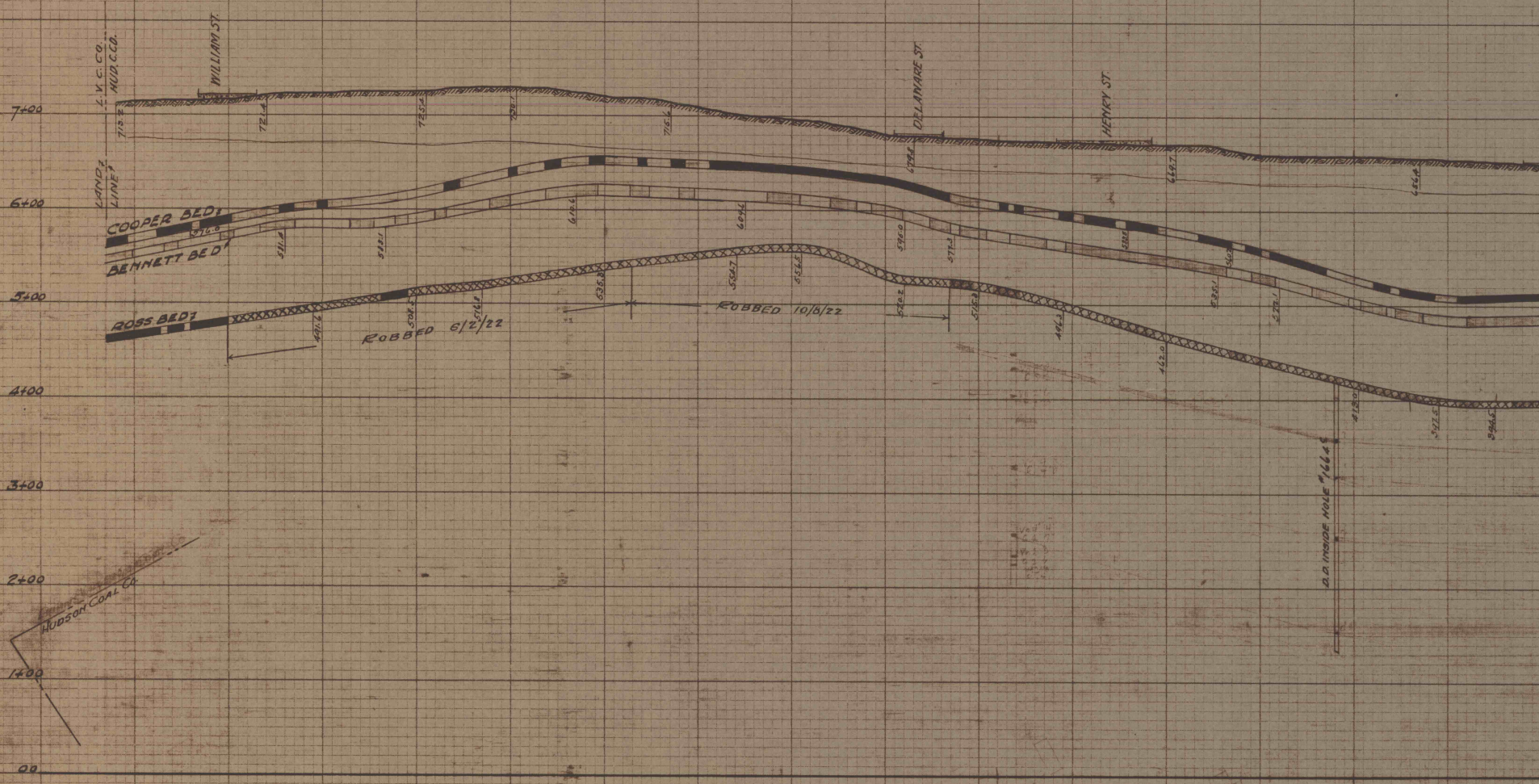
7+00
6+00
5+00
4+00
3+00
2+00
1+00
00
L.V.C.CO.
HUD.C.CO.
LAND LINE
WILLIAM ST.
DELAWARE ST.
HENRY ST.
713.2
721.4
725.4
730.1
715.6
679.8
669.7
656.4
COOPER BED
576.6
BENNETT BED
581.4
583.1
610.6
609.6
596.0
577.3
588.8
560.2
535.1
522.1
ROSS BED
491.6
508.5
516.8
536.8
553.7
556.5
520.2
515.8
496.3
462.0
413.0
397.5
394.5
ROBBED 6/2/22
ROBBED 10/8/22
D.D. INSIDE HOLE #1664S
HUDSON COAL CO.


Alley-way
645.1
W-B. & E. R.R.
O.D.H. #139
SUR. EL. 631.8
MERRITT ST.
629.4
HUDSON ROAD.
618.1
S.S. PETER & PAUL R.C. CHURCH.
611.1
577.9
D. & H. R.R. 'HUDSON YARDS'
WILKES-BARRE CONN. R.R.
D. & H. R.R. 'HUDSON YARDS'
591.6
MILL CREEK.
567.9
6" BORE HOLE No 2416
499.1
496.2
511.0
479.5
500.2
471.0
497.7
511.7
504.1
396.6
398.3
398.1
400.4
401.9
404.6
404.5
404.2
395.0
392.3
387.3
376.3
352.0
346.7
158.1
161.8
157.0
149.6
138.8
136.3
129.4


8" BORE HOLE No 2312
NORTH WASHINGTON ST.
NORTH CLEVELAND ST.
D.&H.R.R. MAINLINE
C.R.R. OF N.J. MAIN LINE
WILKES-BARRE ST. RY.
THOMAS STREET.
HILLMAN BED.
ROCK BED.
ROBBED 4/2/28.
ROBBED 12-26
ROBBED 11/28
ABANDONED 3-13-33.
ROBBED 8/37.
566.3
580.0
578.0
574.0
587.2
596.0
598.1
541.3
529.7
499.6
497.4
497.8
466.3
478.5
486.8
476.5
463.1
421.5
402.0
406.0
432.0
395.5
384.0
386.0
54.0
56.0

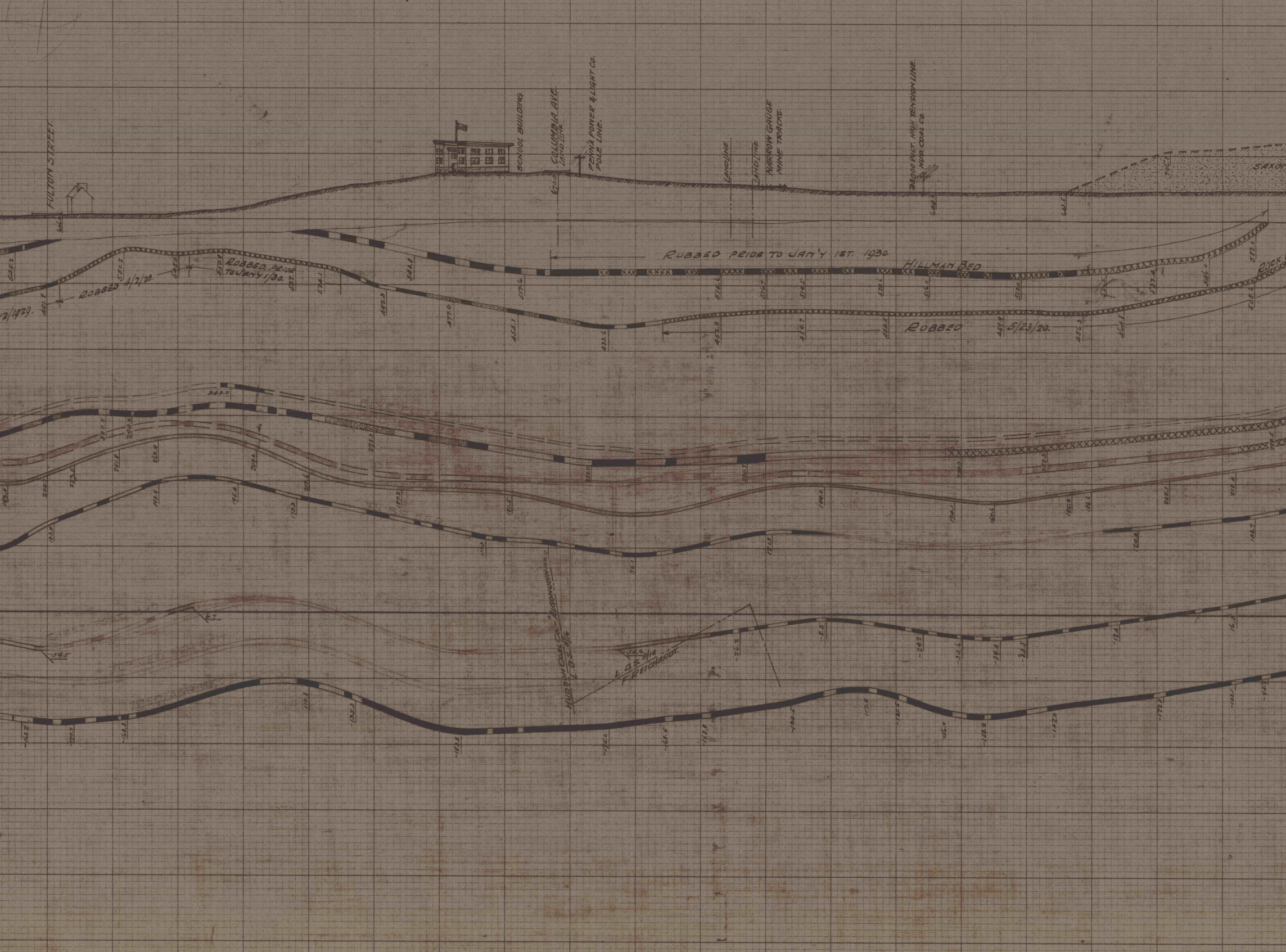
FULTON STREET.
SCHOOL BUILDING.
COLUMBIA AVE.
LAND LINE
PENN'A POWER & LIGHT CO.
POLE LINE.
LAND LINE
LAND LINE
NARROW GAUGE
MINE TRACKS.
23000 VOLT. HIGH TENSION LINE.
HUD. COAL CO.
SAXON
606.
670.0
648.7
643.5
706.
2/1929.
ROBBED 4/2/28.
ROBBED PRIOR
TO JAN'Y 1/30.
ROBBED PRIOR TO JAN'Y 1ST. 1930.
HILLMAN BED
ROCK
ROBBED
5/23/20.
545.2
551.2
545.0
550.0
537.
524.1
543.8
517.6
441.8
497.3
477.0
454.1
433.6
516.6
516.7
514.5
520.6
516.0
513.0
537.4
586.0
592.0
505.6
452.3
454.7
456.5
457.9
456.3
464.8
343.0
56.1
121.8
HUDSON COAL CO. - ALGONQUIN 100.9
L. O.S. 3/16
-54.2
L. O.S. 3/16
F. REICHARDT.
-26.2
-8.5
-175.0
-168.5
-158.8
-134.6

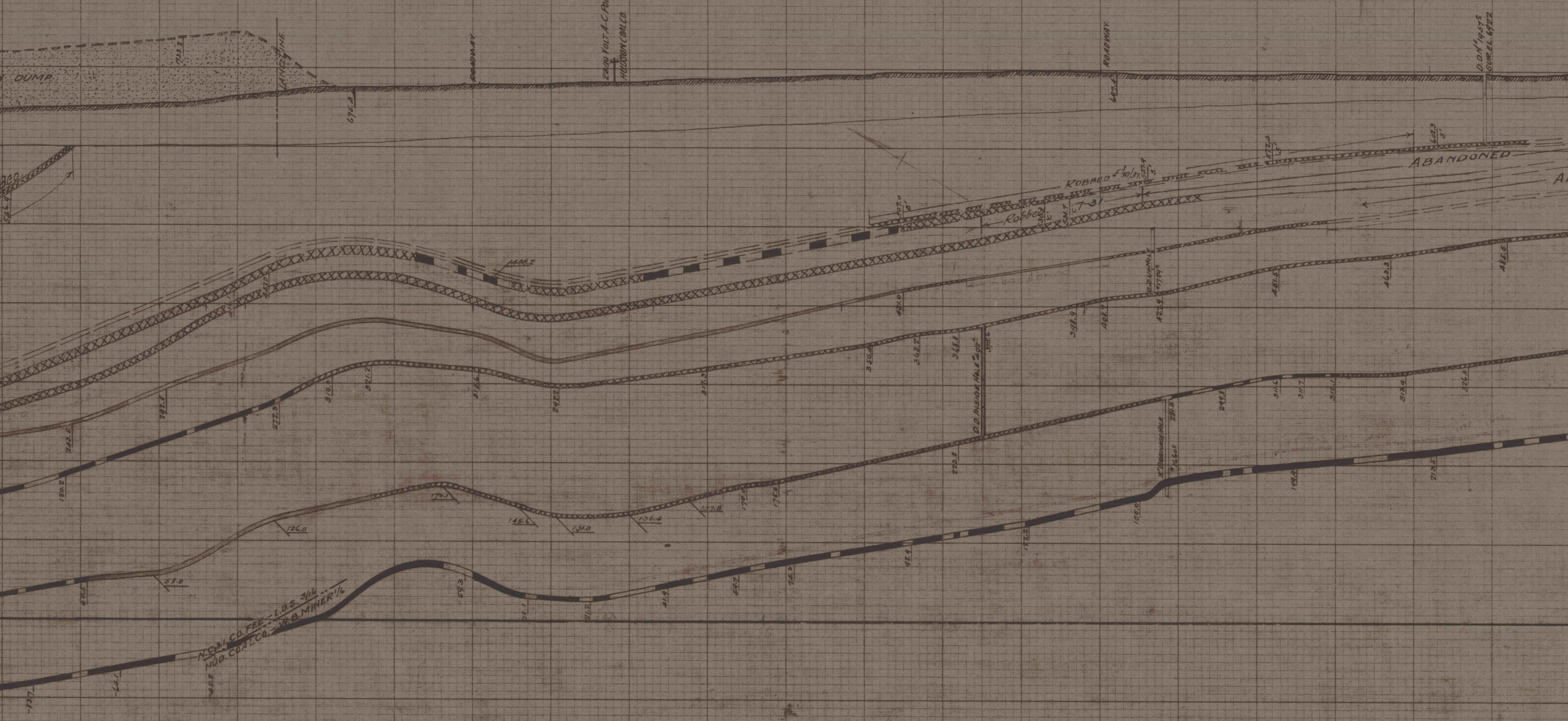
DUMP.
733.2
LANDLINE
675.8
ROADWAY
2300 VOLT A-C POLE LINE
HUDSON COAL CO.
ROADWAY.
697.4
D.D.H. 1957
SUR. EL. 692.2
546.9
1448.2
307.0
6'
ROBBED 5/10/31.
557.9
5'
572.0
5'
602.3
5'
Robbed
530.2
5'
524.7
7-31
ABANDONED
421.0
350.4
362.2
368.8
D.D. INSIDE HOLE #102
375.6
398.9
408.7
D.D. UP HOLE #1789
422.9
451.5
463.3
486.5
223.8
3" DRAINAGE HOLE #1660
281.0
299.8
155.0
58.0
N.C. & I. CO. FEE — L.D.S. 3/16
HUD. COAL CO. — W.B. MINER 1/6
-45.8

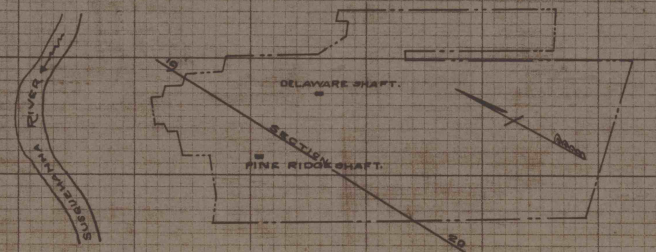
SUSQUEHANNA RIVER
DELAWARE SHAFT.
PINE RIDGE SHAFT.
SECTION
19
20

PINE RIDGE AND LAUREL RUN COLL'YS.

CROSS-SECTION THRU COAL MEASURES.

SCALE 100' TO 1"

DEC. 1929.

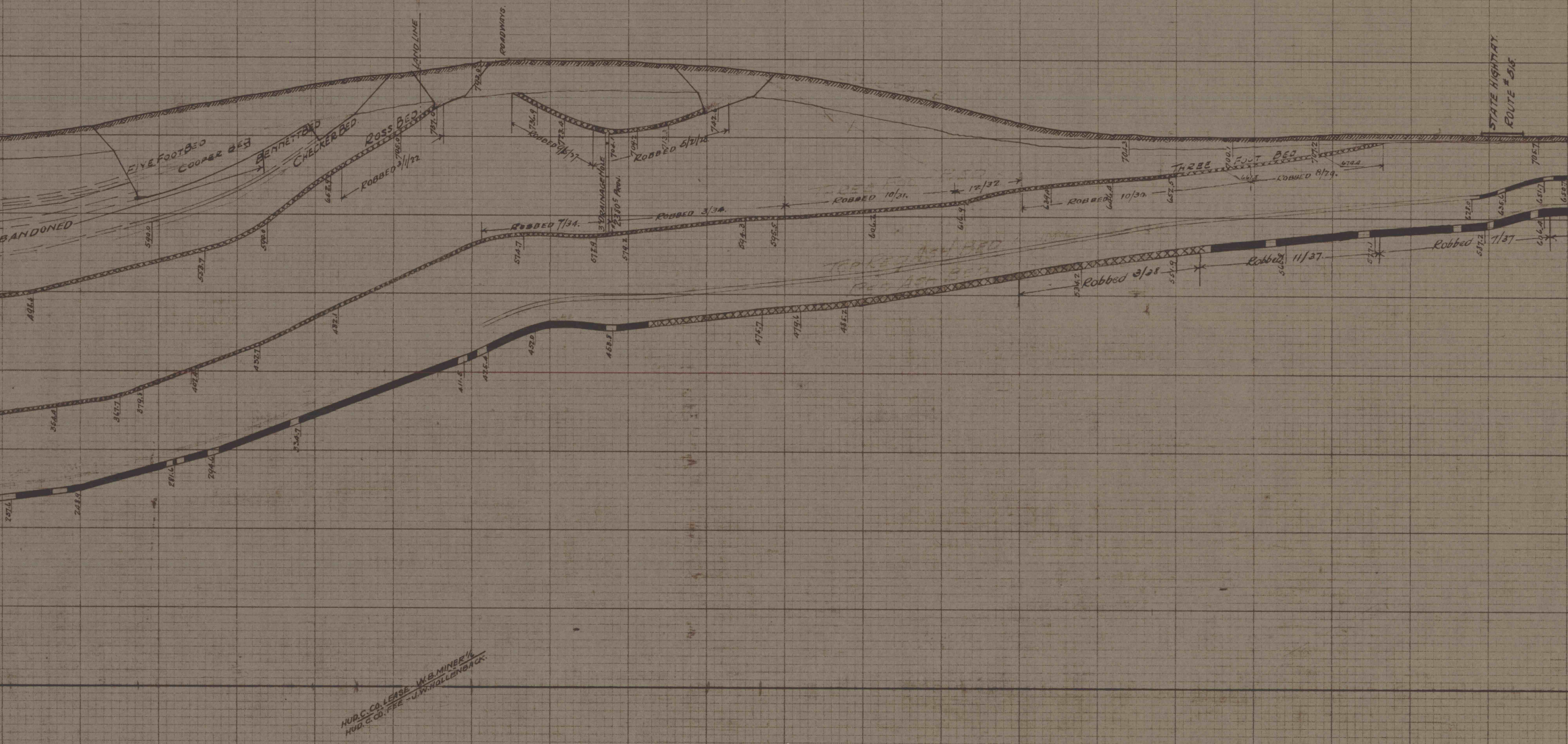
LAND LINE
ROADWAYS.
STATE HIGHWAY. ROUTE # 315.
FIVE FOOT BED
COOPER BED
BENNETT BED
CHECKER BED
ROSS BED
BANDONED
ROBBED 3/1/22
ROBBED 9/15/37
ROBBED 5/21/26
3" DRAINAGE HOLE
2380± PROV.
ROBBED 7/34.
ROBBED 3/34.
ROBBED 10/31.
12/32
ROBBED 10/30.
THREE FOOT BED
ROBBED 8/29.
Robbed 3/28
Robbed 11/37.
Robbed 7/37
HUD. C. CO. LEASE - W. B. MINER 1/6
HUD. C. CO. FEE - J. W. HOLLENBACK.
793.0
787.0
705.0
662.9
590.0
590.0
553.7
498.8
736.9
723.4
702.1
709.2
713.3
742.0
574.7
572.9
579.2
594.3
595.5
606.2
616.9
639.4
646.4
652.5
700.1
701.3
707.2
661.8
679.4
705.7
482.1
452.7
407.8
379.8
367.7
354.4
457.0
468.8
475.7
479.6
485.2
534.2
551.9
566.0
577.1
587.2
628.0
635.6
651.7
650.7
606.4
411.5
425.4
334.7
294.6
281.6
248.9
237.6


LAUREL RUN CREEK
16" WATER MAIN - PROPERTY OF SCRANTON-SPRING BROOK WATER CO.
23000 VOLT A-C POLE LINE
PROPERTY OF THE HUD. C. CO.
707.0
720.0
754.7
789.7
802.7
806.4
LAUREL RUN CREEK
761.2
D.D.H. #263 S
SURF. EL. 775.7
786.3
HOLE
785.0 S
5/30
HOLE 166.3 S
ROBBED 6/20/30.
650.6
659.2
650.3
CABLE
642.7
D.D.H.
No. 49 TUNNEL
ROBBED 7/13/28.
713.1
727.8
605.5
Reserved for Creek
596.0
609.7
12/32.
627.7
5/32.
6/33
632.8
636.2
645.7
800
700
600
500
400
300
200
100
00
HUD. C. CO. FEE. - J. W. HOLLENBACK
L. V. COAL CO. - MINERAL SPRINGS COLLY.