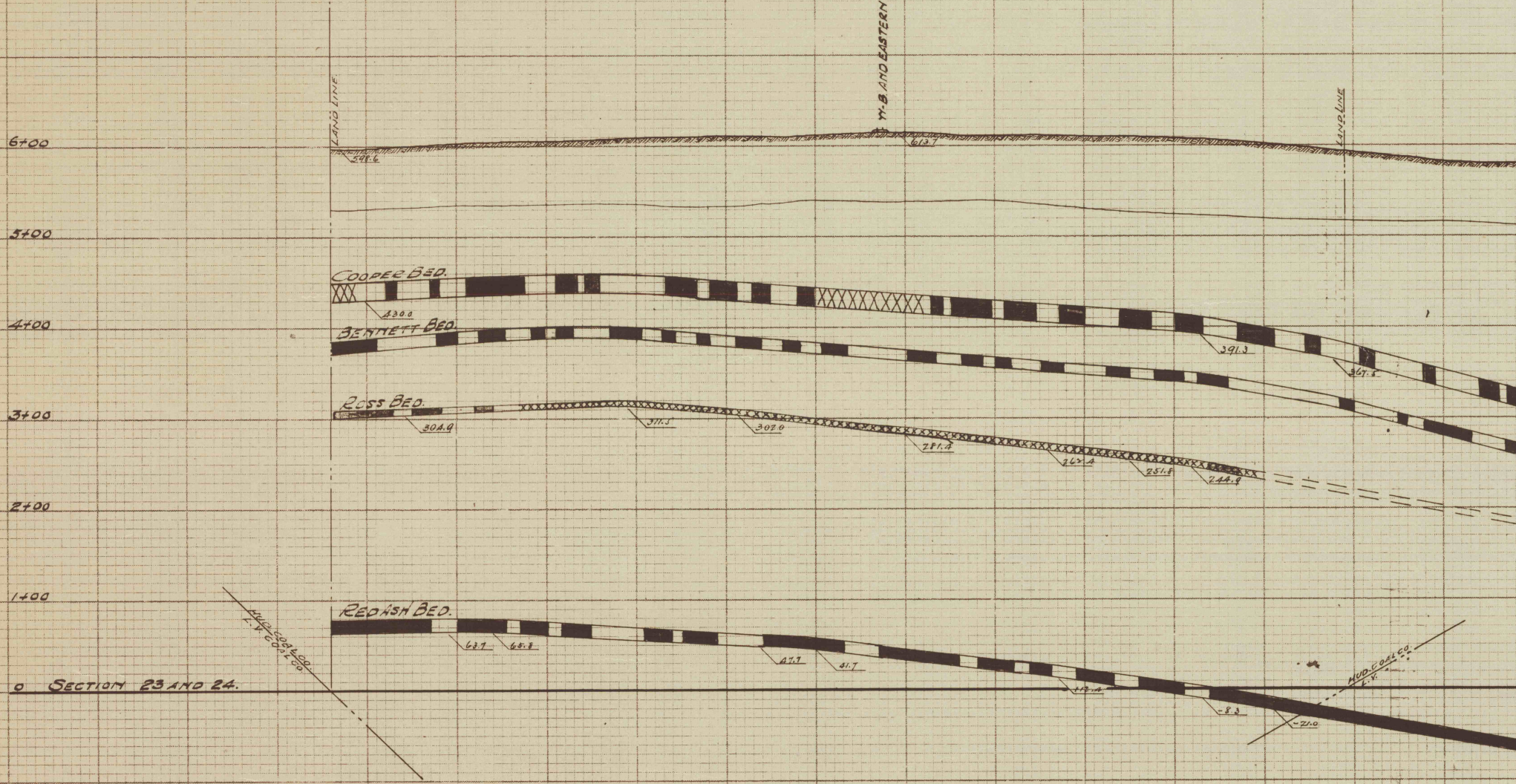
6+00
5+00
4+00
3+00
2+00
1+00
0 SECTION 23 AND 24.
LAND LINE
598.6
Y-B. AND EASTERN R.R.
613.7
LAND LINE
COOPER BED.
430.0
391.3
367.5
BENNETT BED.
ROSS BED.
304.9
311.5
302.0
281.4
262.4
251.8
244.9
RED ASH BED.
63.7
65.8
47.1
41.7
+13.4
-8.3
-71.0
HUD. COAL CO.
L.V. COAL CO.
HUD. COAL CO.
L.V.

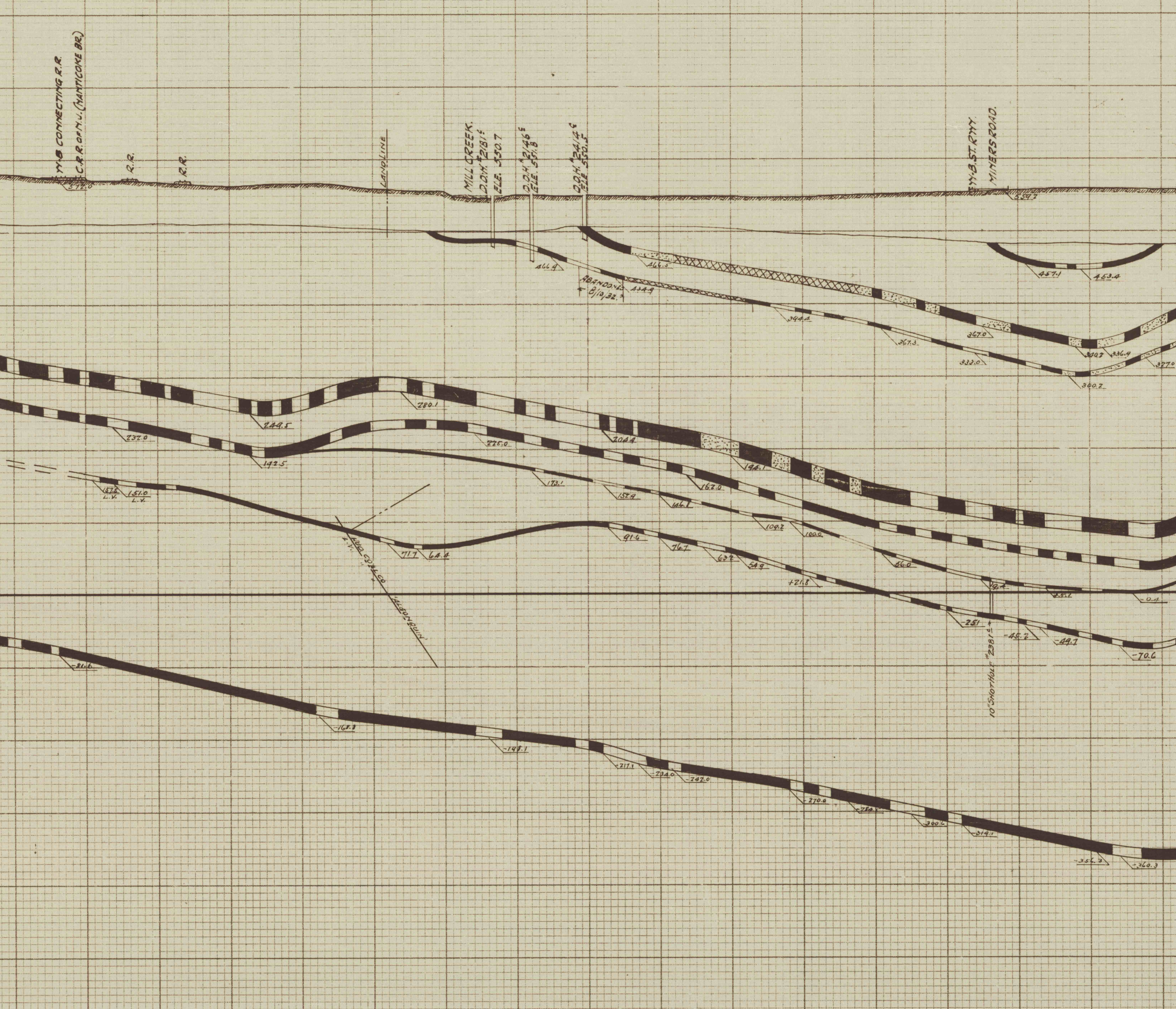
Y.V.B CONNECTING R.R.
C.R.R. OF N.J. (NANTICOKE BR.)
572.0
R.R.
R.R.
LAND LINE
MILL CREEK.
D.D.H. #2181±
ELE. 550.7
D.D.H. #2146±
ELE. 551.8
D.D.H. #2414±
ELE. 550.5
W.B. ST. RWY.
MINERS ROAD.
554.7
466.9
466.5
ABANDONED
8/10/32.
434.9
394.4
367.3
367.0
333.0
457.1
453.4
340.7
336.9
327.0
300.7
280.1
249.5
237.0
225.0
204.4
194.1
192.5
173.1
167.0
157.9
146.1
157.5 L.V.
151.0 L.V.
109.2
100.0
91.6
76.1
71.7
64.4
63.2
54.9
56.0
+21.8
19.4
-0.4
L.V.
LVG. COAL CO
'ALGONQUIN'
-25.1
-45.2
-49.1
-70.6
10" SHOT HOLE #2381±
-81.6
-163.8
-198.1
-217.1
-234.0
-247.0
-270.0
-284.5
-300.6
-319.1
-356.3
-360.3

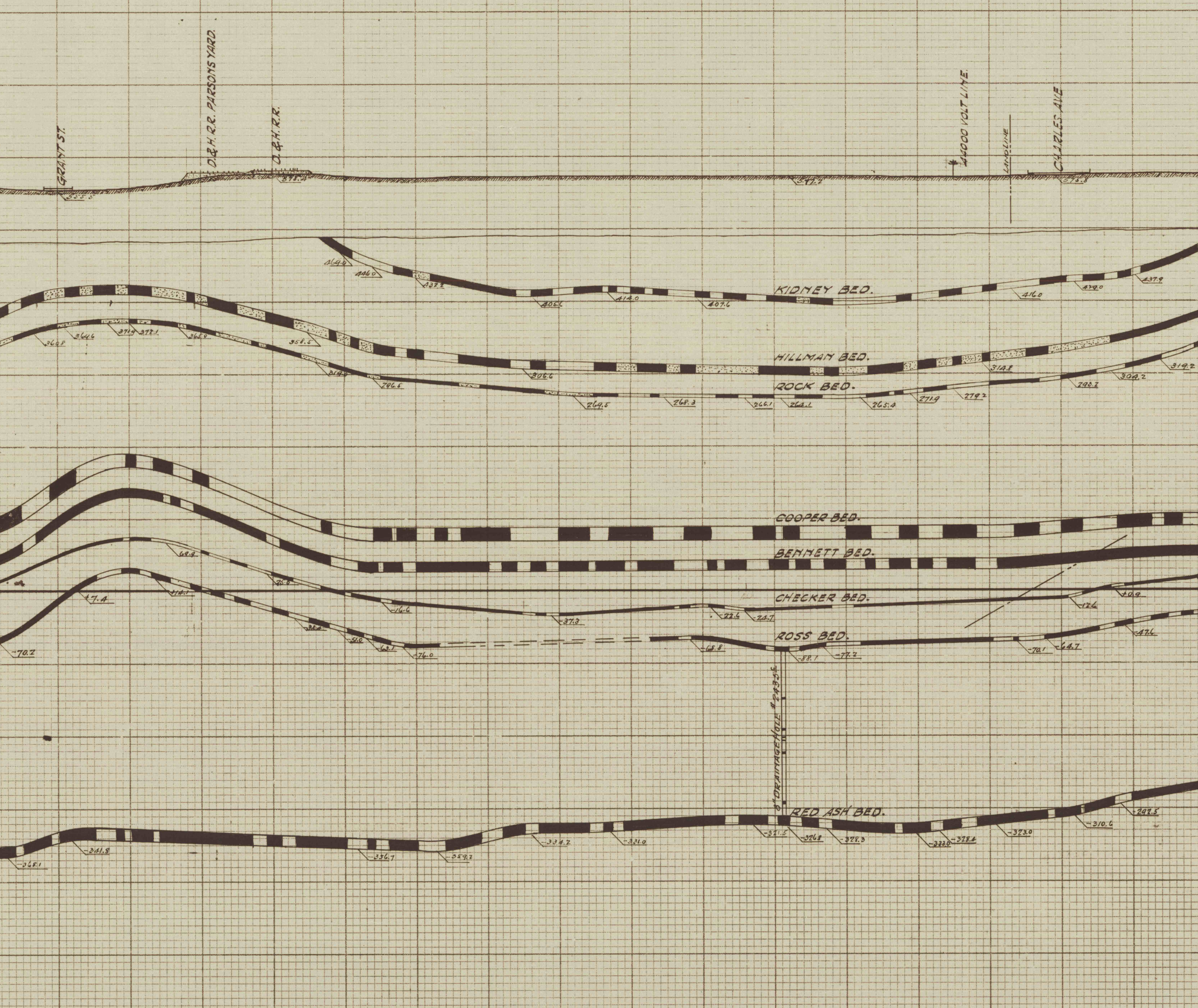
GRANT ST.
555.5
D.&H. R.R. PARSONS YARD.
D.&H. R.R.
578.4
547.2
44000 VOLT LINE
LANDLINE
CHARLES AVE
545.8
469.0
446.0
437.2
405.6
414.0
407.6
KIDNEY BED.
416.0
429.0
437.9
366.8
364.6
371.9
372.1
365.0
358.5
319.0
306.6
HILLMAN BED.
314.8
319.2
296.5
269.5
268.3
266.1
264.1
ROCK BED.
265.4
271.9
279.2
293.7
304.2
COOPER BED.
BENNETT BED.
69.9
75.0
+7.4
114.1
-16.6
-37.3
CHECKER BED.
-22.6
-24.7
-17.6
+0.9
-70.2
38.4
-51.0
-63.1
-76.0
ROSS BED.
-65.8
-88.1
-77.2
-70.1
-64.7
-47.6
8" DRAINAGE HOLE #2435±
RED ASH BED.
-368.1
-341.8
-356.7
-359.2
-334.7
-331.0
-321.5
-326.8
-328.3
-333.0
-328.6
-323.0
-310.6
-292.5

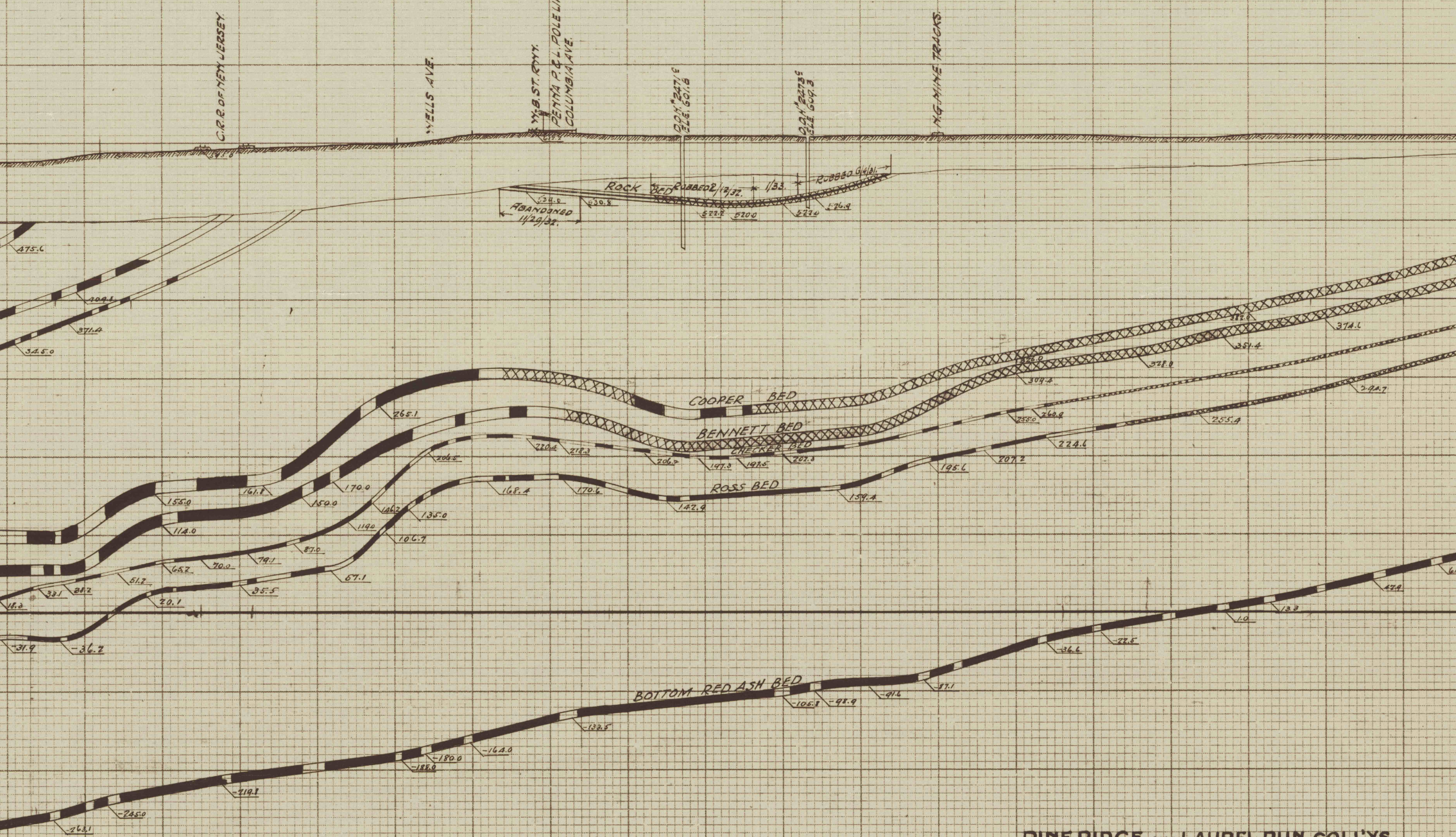
C.R.R. OF NEW JERSEY
541.6
WELLS AVE.
W.B. ST. RWY.
PENNA P. & L. POLE LINE.
COLUMBIA AVE.
617.2
D.D.H. #247, E
ELE. 601.8
D.D.H. #247, S
ELE. 609.3
N.G. MINE TRACKS.
ROCK BED
ROBBED 2/12/32.
1/33.
ROBBED 6/4/31.
539.0
530.8
ABANDONED
11/29/32.
522.2
520.0
522.0
526.9
475.6
409.3
371.4
345.0
COOPER BED
BENNETT BED
CHECKER BED
ROSS BED
BOTTOM RED ASH BED
265.1
161.8
155.0
114.0
150.0
170.0
206.5
220.4
212.3
206.9
197.3
197.5
207.3
168.4
170.6
142.9
159.4
126.2
135.0
119.0
106.7
87.0
79.1
70.0
65.2
51.2
35.5
67.1
33.1
28.2
18.3
20.1
-31.9
-36.7
382.0
374.6
351.4
328.0
309.4
296.0
292.7
260.8
255.0
255.4
224.6
207.2
195.6
47.4
13.3
1.0
-22.5
-36.6
-57.1
-91.6
-98.9
-105.8
-139.5
-164.0
-180.0
-188.0
-219.8
-245.0
-263.1

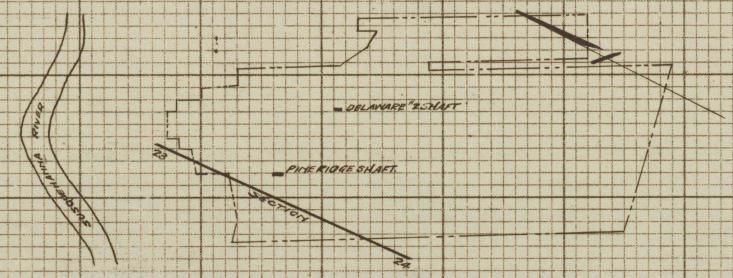
SUSQUEHANNA RIVER
DELAWARE #2 SHAFT
PINE RIDGE SHAFT
SECTION
23
24

PINE RIDGE AND LAUREL RUN COLL'YS.

CROSS-SECTION THRU COAL MEASURES.

SCALE 100' TO 1" FEB'Y 1930.

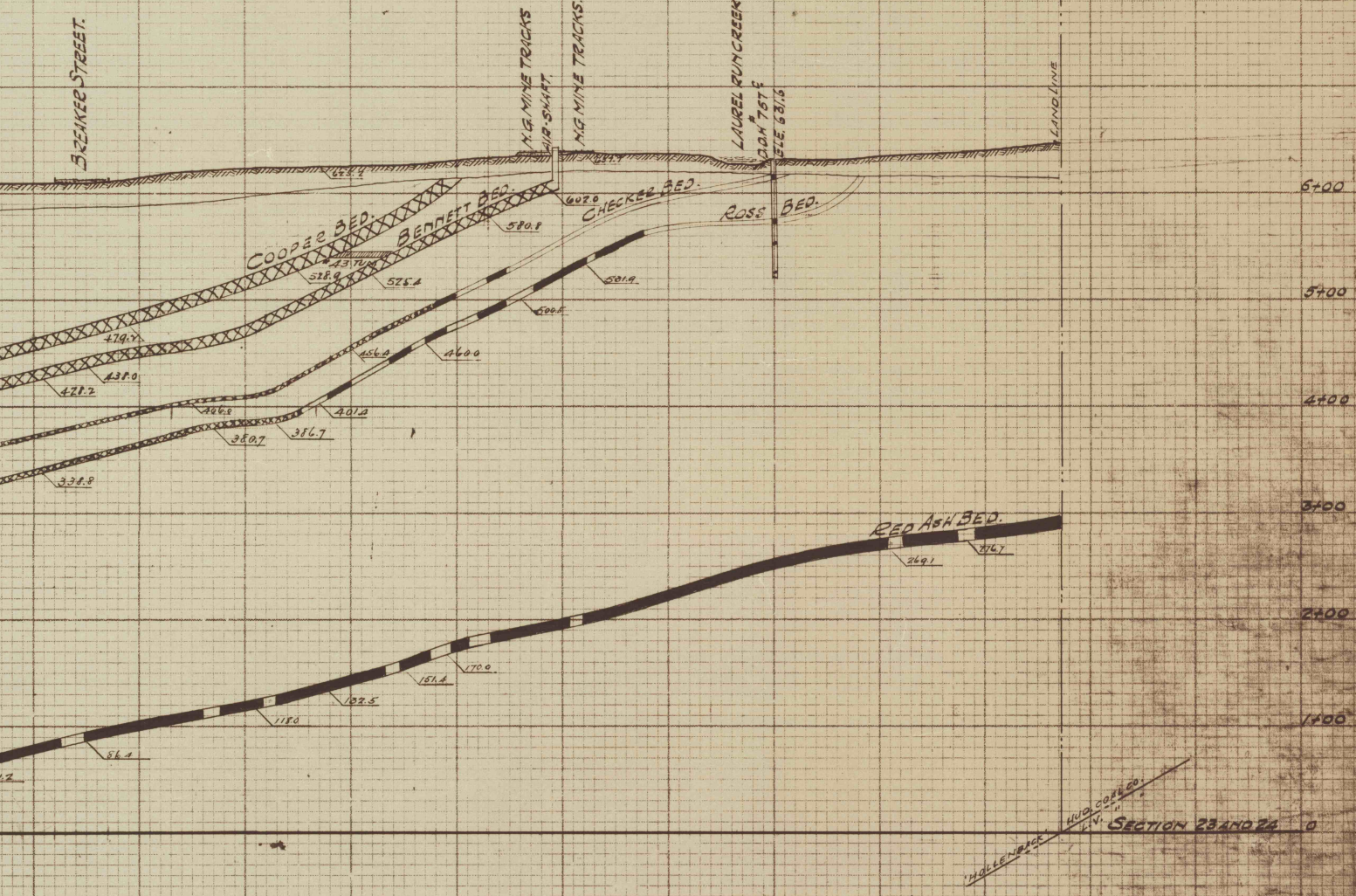
BREAKER STREET.
625.2
N.G. MINE TRACKS
AIR-SHAFT.
N.G. MINE TRACKS.
634.4
LAUREL RUN CREEK.
D.H. #757 E
ELE. 681.6
LAND LINE
COOPER BED.
BENNETT BED.
CHECKER BED.
ROSS BED.
#43 TUN.
607.0
580.8
528.9
525.4
581.9
500.5
479.4
438.0
428.2
456.4
460.0
406.8
401.4
380.7
386.7
338.8
RED ASH BED.
269.1
276.7
170.0
151.4
132.5
118.0
86.1
.2
6+00
5+00
4+00
3+00
2+00
1+00
0
SECTION 23 AND 24
'HOLLENBACK'
HUD. COAL CO.
L.V. "