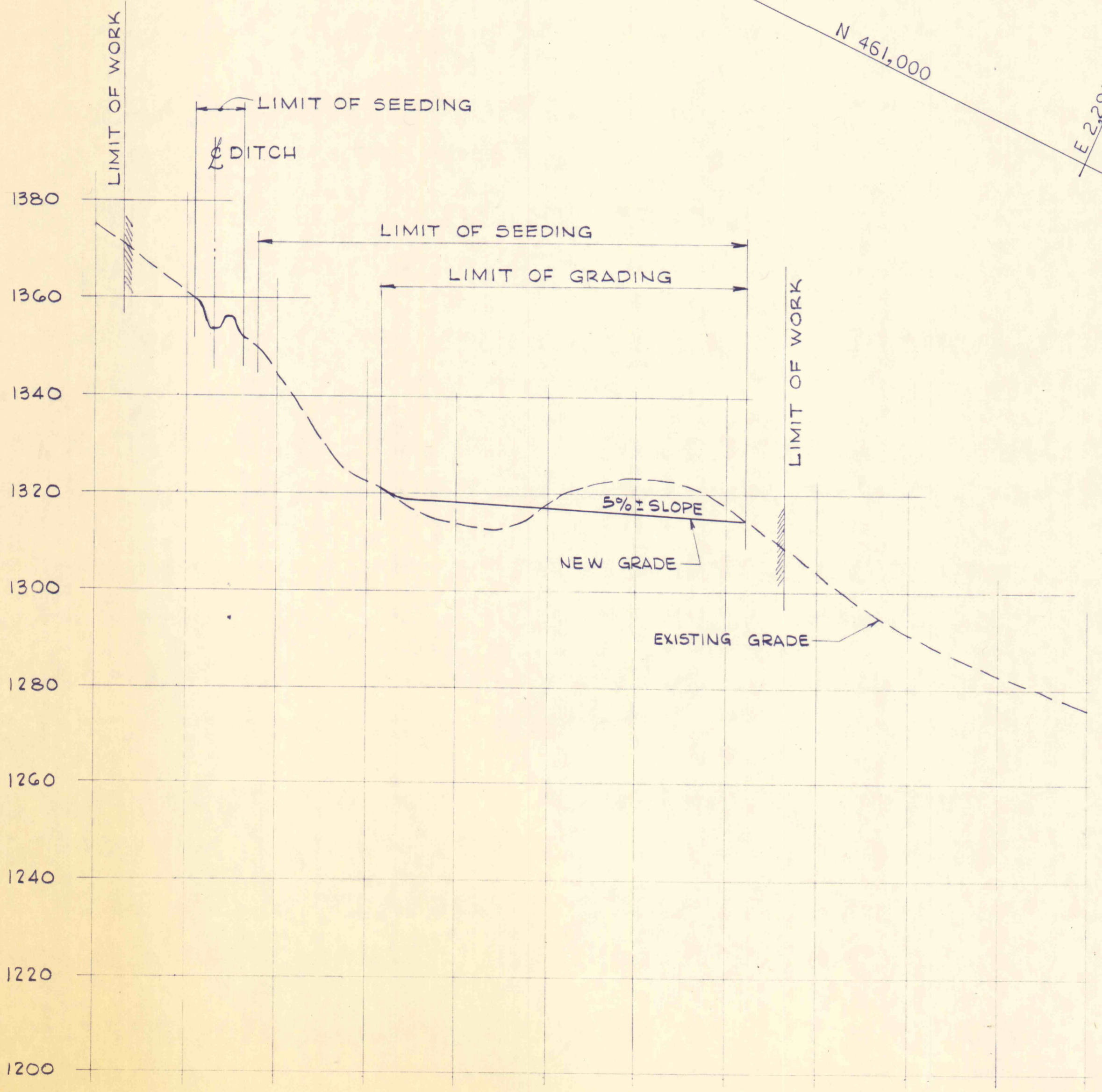
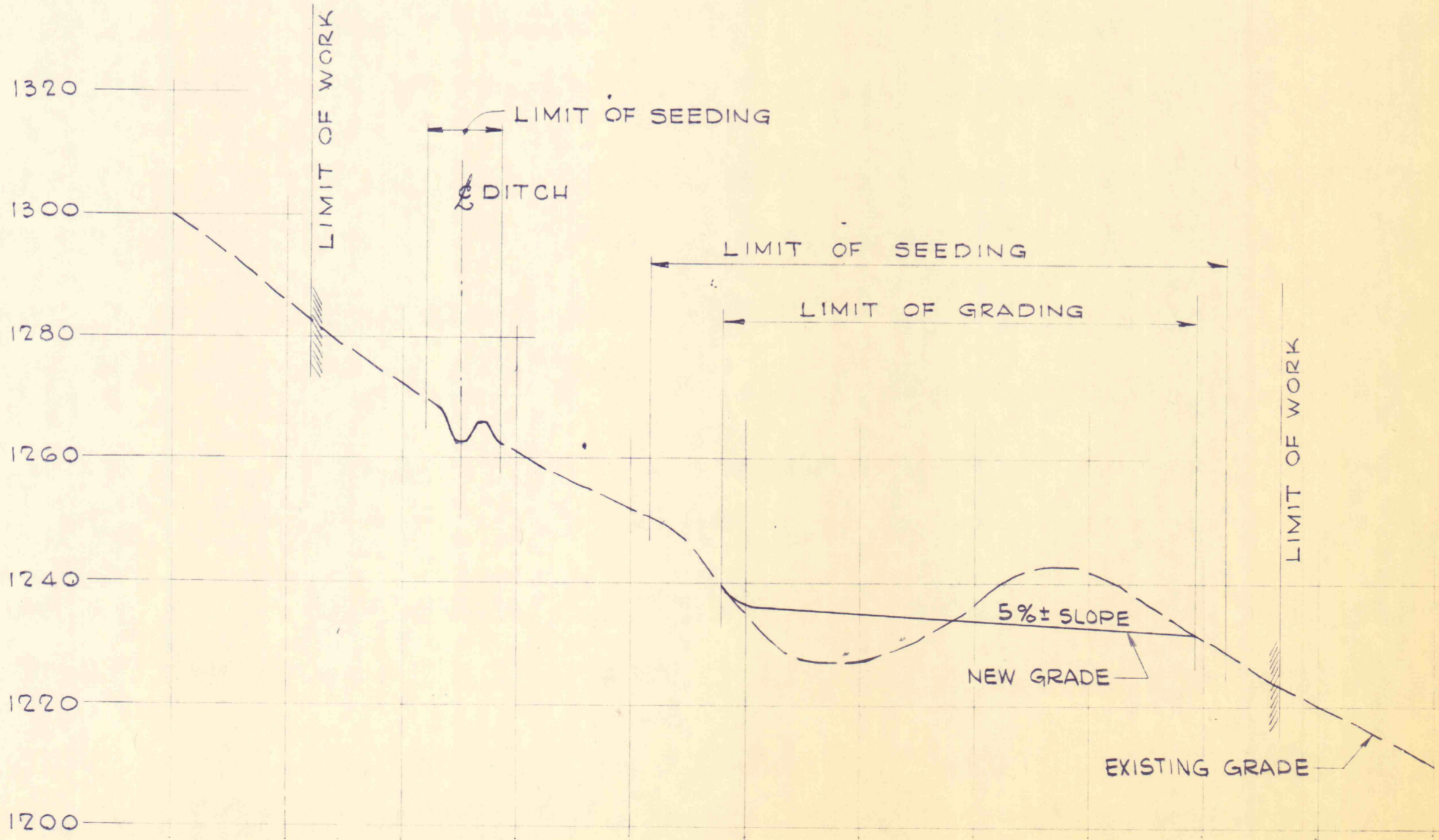


PLAN  
SCALE: 1"=100'



CROSS-SECTION NO. 2  
SCALE: 1"=20' (HORIZ. & VERT.)  
FOR LOCATION SEE DRAWING NO. 2



CROSS-SECTION NO. 7  
SCALE: 1"=20' (HORIZ. & VERT.)  
FOR LOCATION SEE THIS DRAWING.


FOR LEGEND & NOTES SEE DRAWING NO. 2

NO.	DATE	REVISION	APPR.
92475		As built	

SUBMITTED  
*Thomas Richard Babacz*  
PROFESSIONAL

APPROVED  
*Robert C. Ranieri*  
CHIEF - DIVISION OF MINE DRAINAGE REHABILITATION

APPROVED  
*John Perros*  
DIRECTOR - BUREAU OF CONSULTING SERVICES



COMMONWEALTH OF PENNSYLVANIA  
DEPARTMENT OF ENVIRONMENTAL RESOURCES  
OFFICE OF ENGINEERING AND CONSTRUCTION

PROJECT NO. SL 170  
STRIP MINE RECLAMATION  
QUICK START PROJECT "B"  
STATE GAME LAND NO. 264  
WICONISCO CREEK WATERSHED  
DAUPHIN COUNTY, PENNA.

**SANDERS AND THOMAS, INC.**  
CONSULTING ENGINEERS  
EXECUTIVE OFFICES: POTTSTOWN, PENNSYLVANIA  
BRANCH OFFICES: PHILADELPHIA, PA. - LONG ISLAND, N.Y. - MIAMI, FLA.  
PITTSBURGH, PA. - BALTIMORE, MD. - LONG BEACH, CALIF. - WASHINGTON, D.C.

PLAN & CROSS-SECTIONS  
NOS. 2 & 7

DRAWN BY	DATE	DRAWING NO.
TZ	MAY 4, 1973	5 of 7
CHECKED BY	SCALE	
TB	AS NOTED	