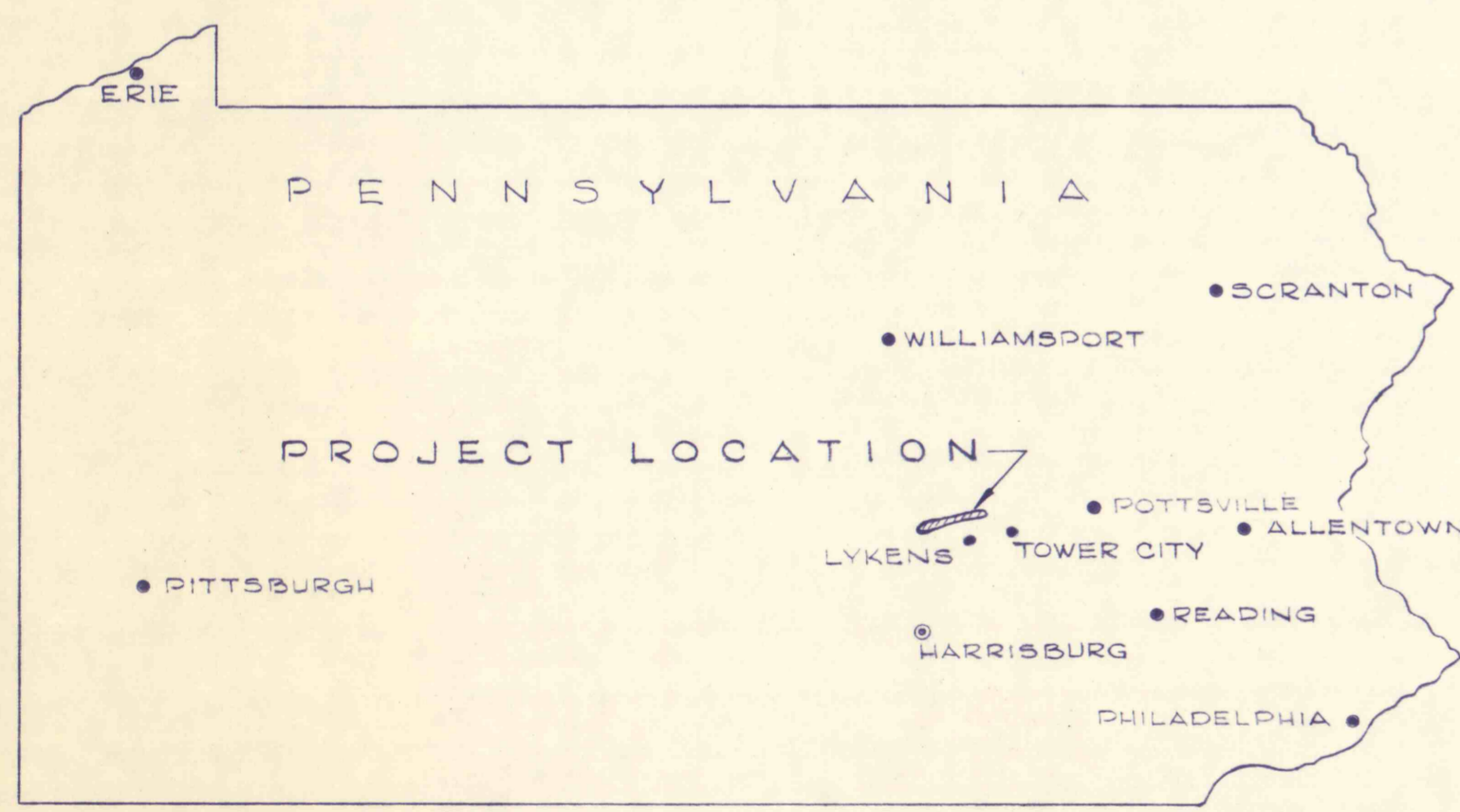
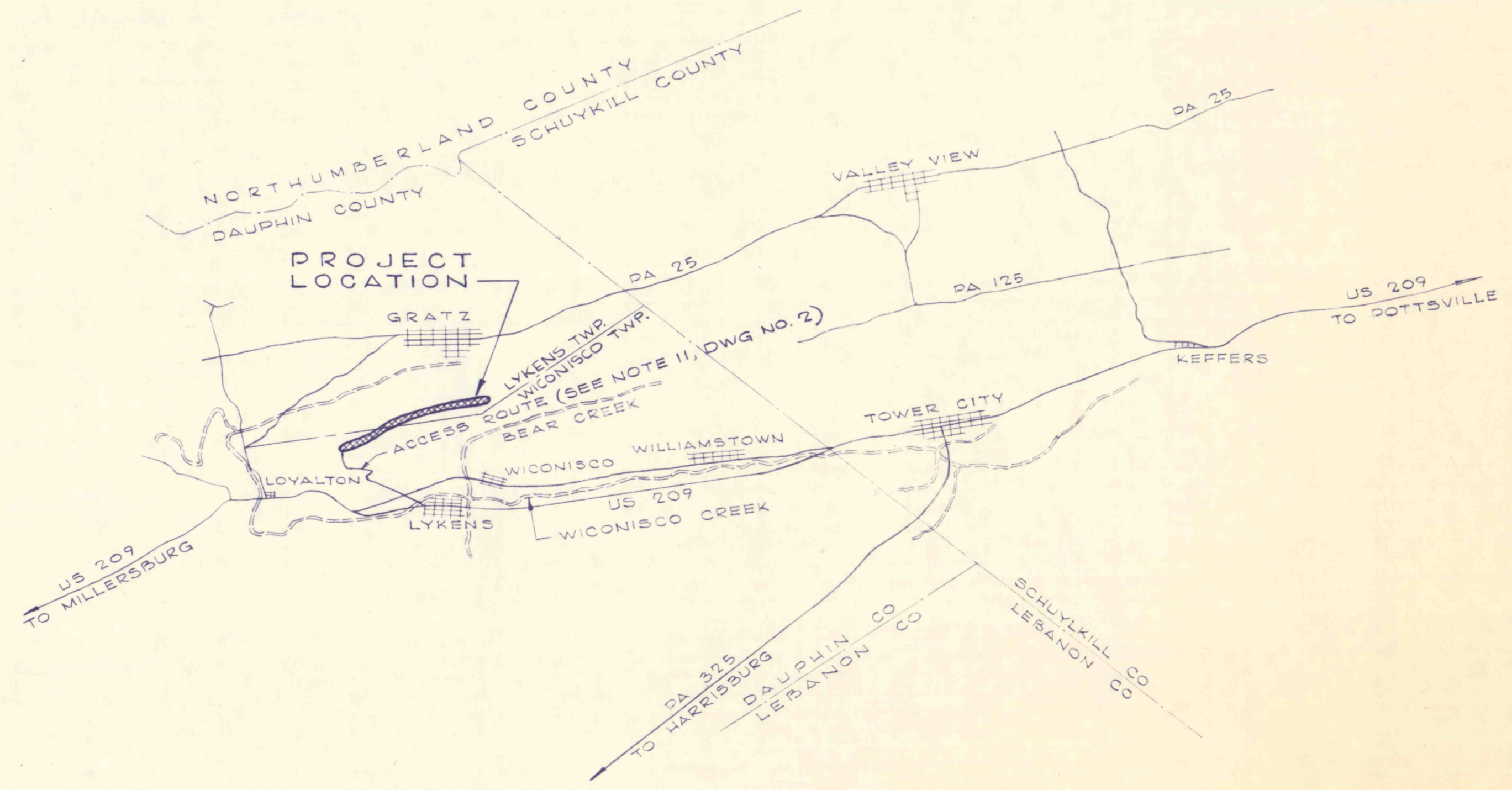


STATE GAME LAND NO. 264

PLAN
SCALE: 1" = 100'





PROJECT LOCATION MAP
SCALE: NONE



VICINITY MAP
SCALE: 1" = 10,000'

FOR LEGEND & NOTES SEE DRAWING NO. 2

 24 Sep 73 As built			
NO.	DATE	REVISION	APPR.
SUBMITTED <i>Thomas Richard Babacz</i>			
PROFESSIONAL			
APPROVED <i>Robert C. Roman</i>			
CHIEF - DIVISION OF MINE DRAINAGE REHABILITATION			
APPROVED <i>Bob Penner</i>			
DIRECTOR - BUREAU OF CONSULTING SERVICES			
			
COMMONWEALTH OF PENNSYLVANIA DEPARTMENT OF ENVIRONMENTAL RESOURCES OFFICE OF ENGINEERING AND CONSTRUCTION			
PROJECT NO. SL 170 STRIP MINE RECLAMATION QUICK START PROJECT "B" STATE GAME LAND NO. 264 WICONISCO CREEK WATERSHED DAUPHIN COUNTY, PENNA.			
SANDERS AND THOMAS, INC. CONSULTING ENGINEERS <small>EXECUTIVE OFFICES: POTTSTOWN, PENNSYLVANIA BRANCH OFFICES: PHILADELPHIA, PA. - LONG ISLAND, N.Y. - MIAMI, FLA. PITTSBURGH, PA. - BALTIMORE, MD. - LONG BEACH, CALIF. - WASHINGTON, D.C.</small>			
PLAN & VICINITY MAP			
DRAWN BY	DATE	DRAWING NO.	
TZ	MAY 4, 1973	1 of 7	
CHECKED BY	SCALE		
TB.	AS NOTED		