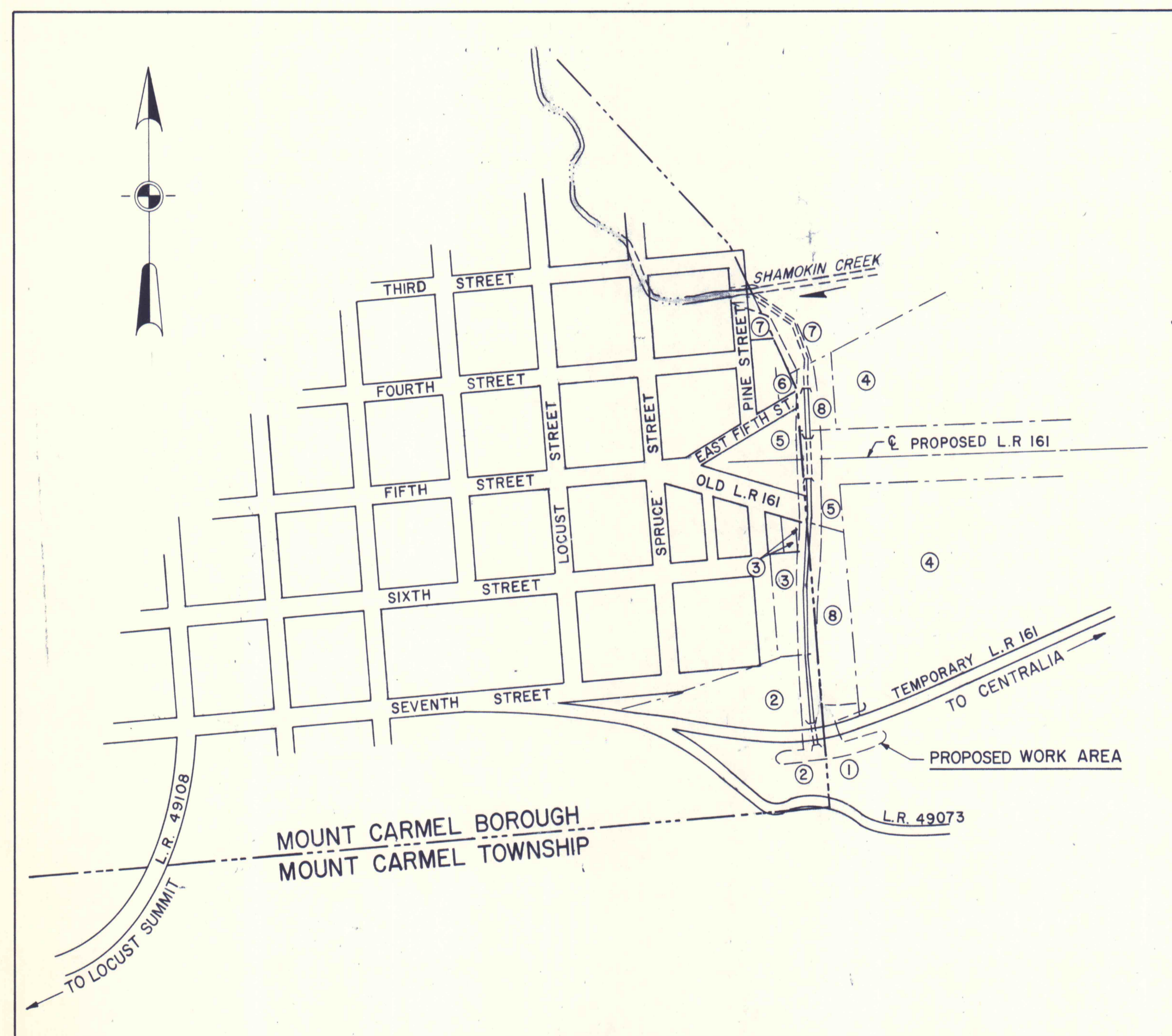


LOCATION MAP

Scale: 1 in. = 9 mi.



VICINITY MAP

Scale: 1 in. = 400 ft.

PROPERTY OWNERS



- ① ALBERT GESLOCK, MARY GESLOCK AND ANN MISKELL
- ② ALBERT GESLOCK AND VINCENT MISKELL
- ③ JOSEPH SACAVAGE AND STELLA SACAVAGE
- ④ COMMONWEALTH OF PENNSYLVANIA
(DEPARTMENT OF ENVIRONMENTAL RESOURCES)
- ⑤ PENNSYLVANIA DEPARTMENT OF TRANSPORTATION
- ⑥ MOUNT CARMEL BOROUGH
- ⑦ D. A. KESSLER CONSTRUCTION CO. INC.
- ⑧ HELKER CONSTRUCTION COMPANY

NO.	DATE	REVISION	APPR.

SUBMITTED *B. Rao*
PROJECT CO-ORDINATOR

APPROVED *Albert A. Raherty*
CHIEF - DIVISION OF MINE RECLAMATION

APPROVED *Albert A. Raherty*
DIRECTOR - BUREAU OF DESIGN



COMMONWEALTH OF PENNSYLVANIA
DEPARTMENT OF ENVIRONMENTAL RESOURCES
OFFICE OF RESOURCES MANAGEMENT

CONTRACT NO. SL 113-3-1

MINE DRAINAGE POLLUTION ABATEMENT
MOUNT CARMEL
SHAMOKIN CREEK WATERSHED
NORTHUMBERLAND CO., PA.

LOCATION AND VICINITY MAPS

DRAWN BY <i>OK m. c.</i>	DATE 6 Aug 75	DRAWING NO. 2 of 10
CHECKED BY <i>E.C.R.</i>	SCALE As shown	