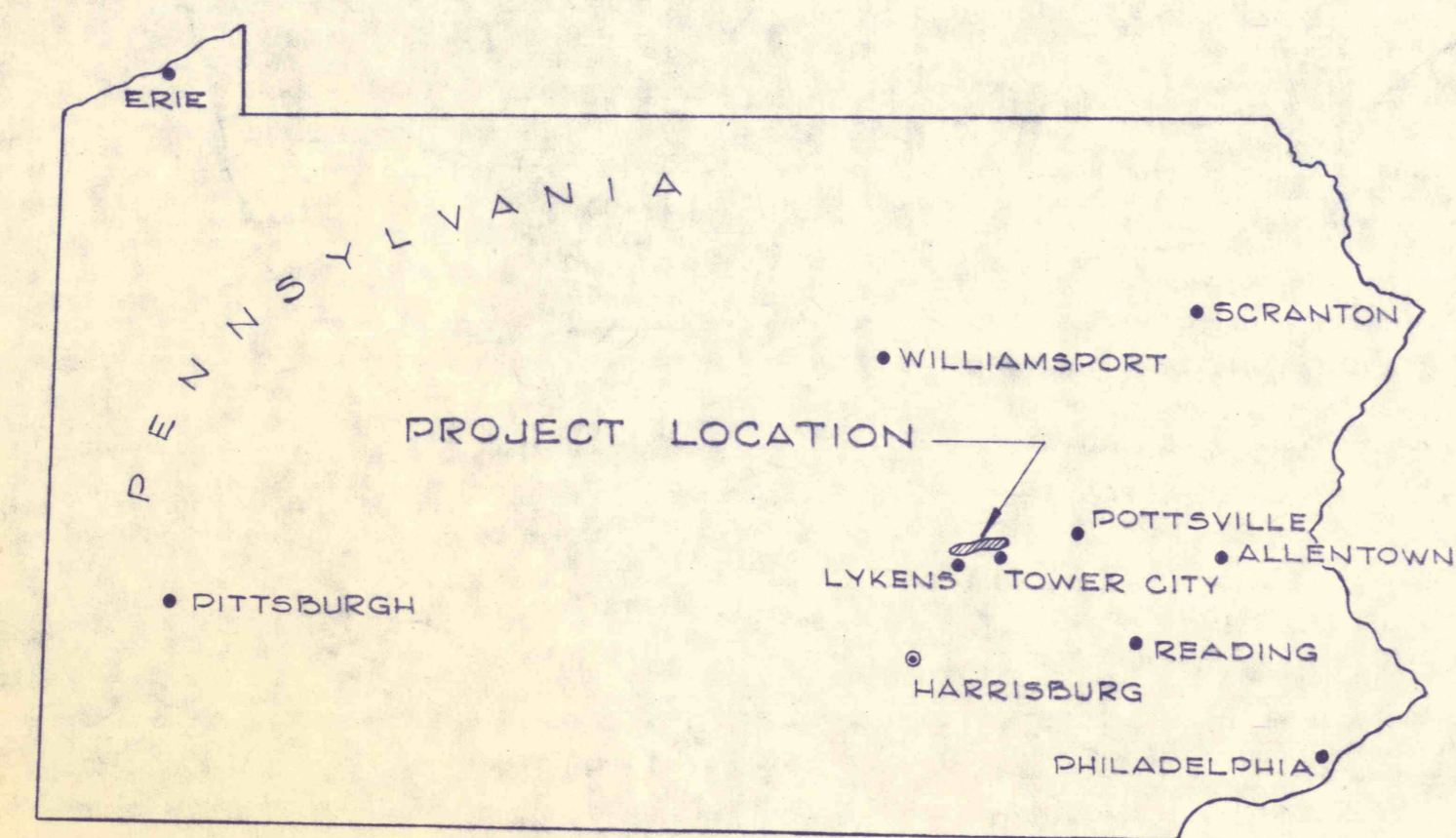


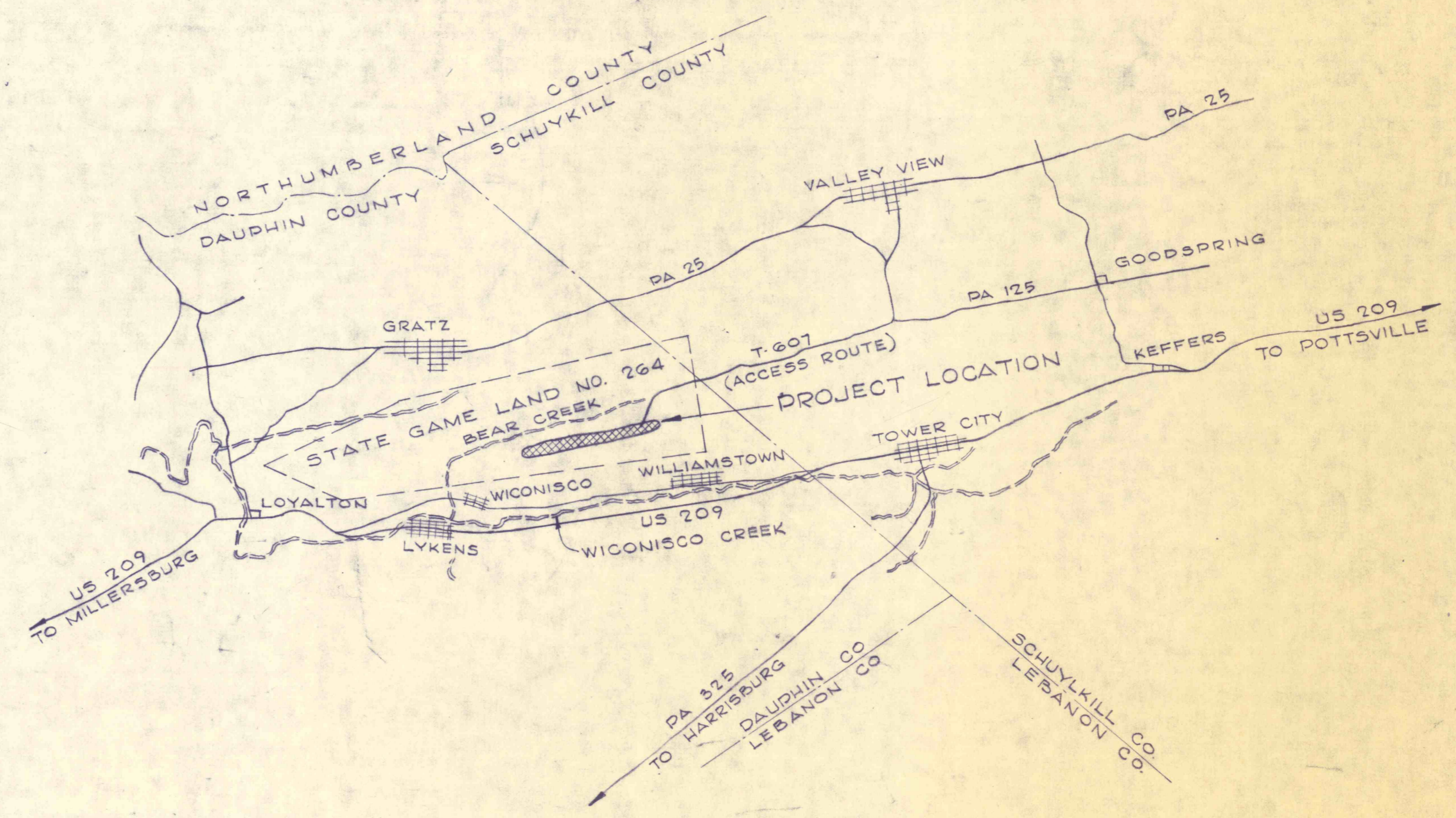
STA 422+50	
PIPE UNDER BERM	18" S MIN +10%
1/2 SECTION SLOPE DRAIN	24" S MIN +10%
PIPE UNDER ROAD	24" S -2%

STA 431+00	
PIPE UNDER BERM	24" S MIN +8%
1/2 SECTION SLOPE DRAIN	30" S MIN +10%
PIPE UNDER ROAD	30" S -2%

PLAN STA. 420 TO 447.
SCALE: 1" = 100'




PROJECT LOCATION MAP
SCALE: NONE



VICINITY MAP
SCALE: 1" = 10,000'

FOR LEGEND & NOTES SEE DRAWING NO. 2

NO.	DATE	REVISION	APPR.
SUBMITTED			
APPROVED			
APPROVED			



COMMONWEALTH OF PENNSYLVANIA
DEPARTMENT OF ENVIRONMENTAL RESOURCES
OFFICE OF ENGINEERING AND CONSTRUCTION

PROJECT NO. SL 170-1A
STRIP MINE RECLAMATION
QUICK START PROJECT "D"
STATE GAME LAND NO. 264
WICONISCO CREEK WATERSHED
DAUPHIN COUNTY, PENNA.

SANDERS AND THOMAS, INC.
CONSULTING ENGINEERS
EXECUTIVE OFFICES: POTTSTOWN, PENNSYLVANIA
BRANCH OFFICES: PHILADELPHIA, PA. - LONG BEACH, CALIF. - MIAMI, FLA.
PITTSBURGH, PA. - BALTIMORE, MD. - LONG BEACH, CALIF. - WASHINGTON D.C.

**PLAN STA. 420 TO 447
&
VICINITY MAP**

DRAWN BY D.A.R.	DATE DEC. 5, 1972	DRAWING NO.
CHECKED BY T.B.	SCALE AS NOTED	1 OF 7