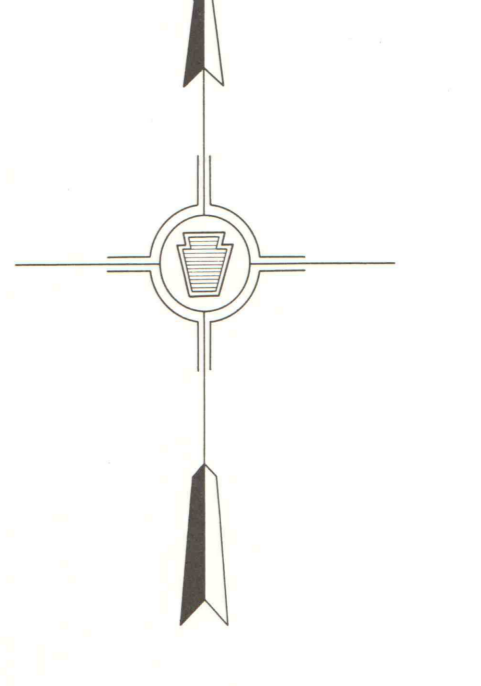
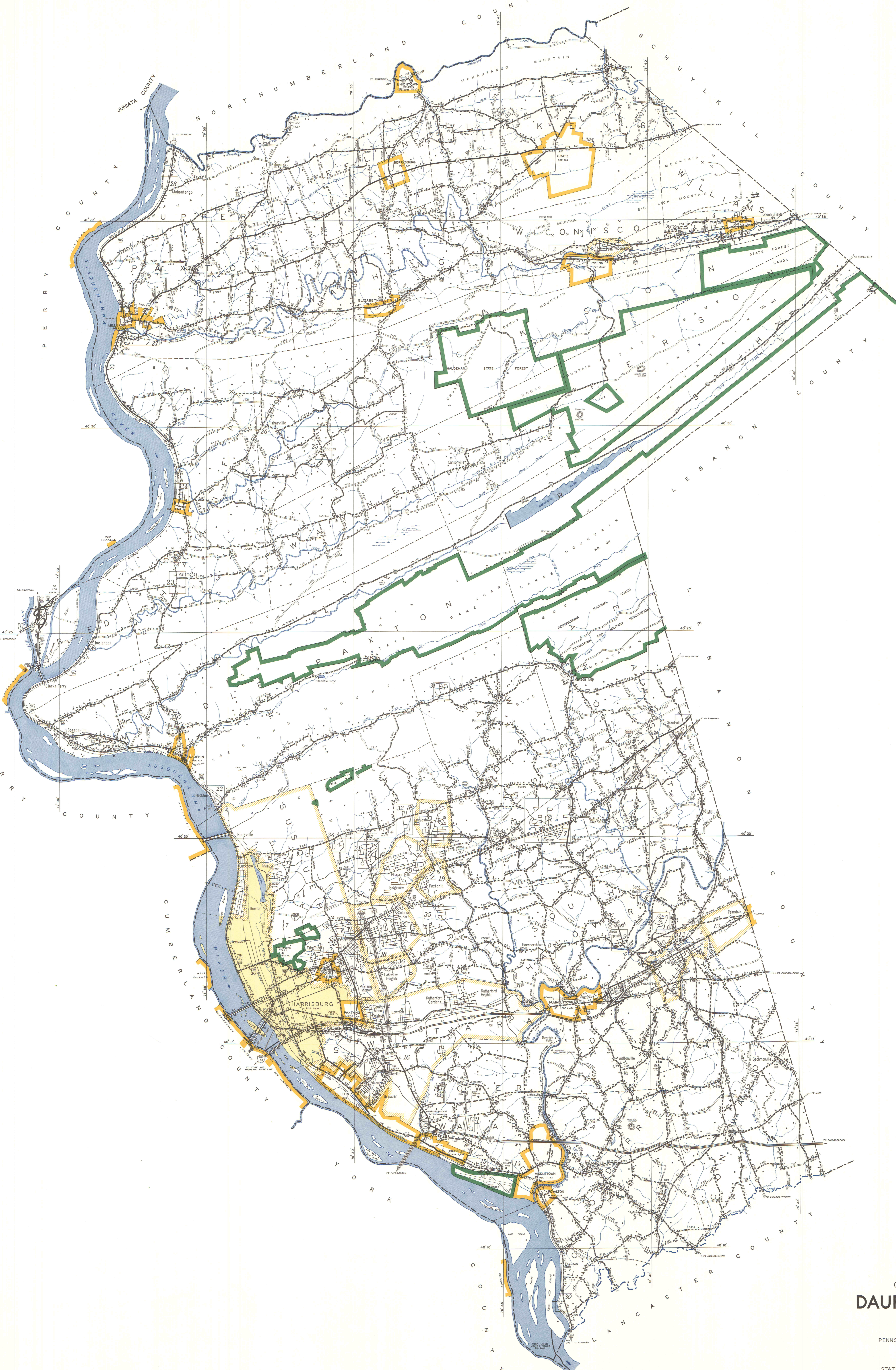


LEGEND

- FARM UNITS, DWELLINGS, ETC.
- FARM UNIT (house, outhouse, barn, etc.)
- DWELLING (house, outhouse, barn, etc.)
- COMBINED DWELLING AND STORE
- DWELLING AND POST OFFICE
- DWELLING, BUSINESS AND FILING STATION
- DWELLING AND FILING STATION
- DWELLING, BUSINESS, FILING STATION AND POST OFFICE
- TENANT HOUSE
- BARRACADE OR CONVENTORY
- SEASONAL OR SUMMER COLONY DWELLING
- SEASONAL DWELLING (CLOSELY SPACED)
- CHURCH AND OTHER RELIGIOUS INSTITUTION
- CHURCH AND SCHOOL (same unit)
- CENOTAPH
- CHURCH WITH QUARTERS ADJACENT
- FRESH AIR FARM OR REST HOME
- HOSPITAL
- TOLL HOUSE
- WATER STORAGE FOR FIRE PROTECTION
- GROUP OF MIXED CULTURAL FEATURES
- INDUSTRIAL
- STORE OR SMALL BUSINESS ESTABLISHMENT
- BUSINESS AND POST OFFICE
- BUSINESS AND FILING STATION
- BUSINESS, FILING STATION AND POST OFFICE
- FACTORY OR INDUSTRIAL PLANT
- SAMMILL (ON DRIFT)
- MINE SHAFT OR DRIFT
- OIL OR GAS WELL
- GAS TANK
- FILLING STATION (NOT CONNECTED WITH OTHER BUILDINGS)
- PUMPING STATION (ON OR OFF)
- SEWERAGE OR PUMPING STATION (SEWERAGE)
- SEASONAL INDUSTRY (SEASONAL OR SMALL, SEASONAL)
- ROAD STAND FARM PRODUCE SALES
- WAREHOUSE (SEMI-INDUSTRIAL)
- GREENHOUSE
- MARSH
- QUARRY
- PAVILION
- WATER POWERED MILL
- STOCK YARD OR LOADING PEN
- EDUCATIONAL AND CORRECTIONAL INSTITUTIONS
- SCHOOLHOUSE
- CONSOLIDATED OR LARGE SCHOOL
- OTHER EDUCATIONAL INSTITUTIONS
- PUBLIC LIBRARY
- MUSEUM
- TOWN HALL, GRANGE OR COMMUNITY HALL
- ZOOLOGICAL GARDEN
- COUNTY PRISON FARM
- COUNTY FARM
- CORRECTIONAL INSTITUTION
- PUBLIC SERVICE FACILITIES
- POST OFFICE
- STATE HIGHWAY GARAGE
- POLICE STATION
- FIRE ENGINE HOUSE
- GARAGE OR RAMPART CLUMP
- SEWERAGE DISPOSAL PLANT
- INCINERATOR
- WATER SUPPLY STAND PIPE
- POWER PLANT
- POWER SUBSTATION
- FILTER PLANT
- RADIO STATION (WITH CALL LETTERS)
- RADIO RANGE STATION
- CONSERVATION OR RECREATION
- PUBLIC GROUND
- PARKING LOT, ATHLETIC FIELD, ETC.
- BATHING BEACH OR SWIMMING POOL
- SCENIC SITE
- CAMP SITE
- TOURIST COURT OR MOTEL
- CAMP OR LODGE
- SMALL FARM (SMALLER THAN COUNTY AVERAGE, NOT MARKED)
- GUIDE HOUSE OR GATE HOUSE
- GUARD OR RANGER STATION
- GUARD OR RANGER STATION
- OBSERVATION OR LOOKING TOWER
- PROMINENT PEAK AND LOOKOUT TOWER
- FIRE WATCHTOWER
- RIFLE CLUB
- GOLF COURSE OR COUNTRY CLUB
- POLIO GROUNDS
- BOATING ACADAMY
- AMUSEMENT PARK OR HALL
- PARKING AREA OR BEACH (SEMI-INDUSTRIAL)
- DRIVE-IN THEATRE
- STATE PARK, RECREATION AREA, HISTORIC SITE
- MISCELLANEOUS MAP FEATURES-NATURAL FEATURES
- ARMY
- TRANSLOCATION STATION
- FORE ARMY CAMP OR BARRACKS
- BENCH MARK
- LATTICE AND LONGITUDE LINE
- PROMINENT ELEVATION WITH NAME
- SNOW OR DEPRESSION
- AIRWAYS AND AIRPORTS
- MILITARY FIELD
- AIRPORT COMPLETE FACILITIES (COMMERCIAL OR MILITARY)
- AIRFIELD LIMITED FACILITIES
- LANDING AREA OR STRIP (SEMI-INDUSTRIAL)
- LANDING LIGHT BEACON (SEMI-INDUSTRIAL)
- SEAPLANE BASE, MILITARY
- SEAPLANE BASE, CIVIL
- AIRPORT (GENERAL)
- RAILROADS
- RAILROAD, NARROW GAUGE
- ELECTRIC INTERURBAN OR SUBURBAN RAILROAD
- RAILROAD ABANDONED TRACK REMAIND
- RAILROAD GRADE CROSSING
- RAILROAD BRIDGE
- RAILROAD BELOW
- RAILROAD ABOVE
- STANDARD GAUGE RAILROAD (WITH STREETS IN ROAD)
- NARROW GAUGE RAILROAD (WITH STREETS IN ROAD)
- ELECTRIC RAILROAD
- NAVIGATION AND DRAINAGE
- SHIP AND BRIDGE LINES OF NATURAL STREAMS
- DOCK, PIER OR LANDING
- FREE FERRY AND TOLL FERRY
- NAVIGABLE STREAM (WITH WEIR)
- NAVIGABLE STREAM (WITH DAM)
- HEAD OF NAVIGATION (WITH WEIR)
- HEAD OF NAVIGATION (WITH DAM)
- CANAL
- ABANDONED CANAL
- DAM WITH LOCK
- INTERMITTENT STREAM
- NARROW STREAM
- WIDE STREAM WITH DAM
- WIDE STREAM WITH WEIR
- LAKE, RESERVOIR OR POND WITH DAM
- LAKE, RESERVOIR OR POND WITH WEIR
- MARSH OR SWAMP LAND
- BOUNDARIES
- STATE LINE
- COUNTY LINE
- TOWNSHIP LINE
- CORPORATE LINE
- UNINCORPORATED CONTACT LINE
- ENLARGEMENT SHEET LINE
- STATE GAME RESERVE LINE
- STATE GAME LAND LINE
- STATE FOREST LAND LINE
- OTHER STATE OR FEDERAL PUBLIC LAND LINE
- CITY, BOROUGH OR VILLAGE CENTERS
- STATE CAPITAL
- COUNTY SEAT
- OTHER CITIES AND VILLAGES
- INCORPORATED CITIES OR BOROUGHS
- UNINCORPORATED URBAN COMPACT
- STRUCTURES
- HIGHWAY BRIDGE (OVER OR UNDER ROAD)
- SMALL BRIDGES CLOSELY SPACED
- COVERED BRIDGE
- GRANITE BRIDGE (LOW OVER SPAN)
- SUSPENSION
- TRUSS OR GIRDER
- CANTILEVER BRIDGE
- HIGHWAY BRIDGE SEPARATION
- DAM WITH ROAD
- HIGHWAY BRIDGE
- LEVEL OR ONE
- LEVEL OR ONE WITH ROAD
- FORD-ROAD ESTABLISHED
- OVERHEAD INDUSTRIAL STRUCTURE
- ROADS AND ROADWAY FEATURES
- FEDERAL AND PRIMARY HIGHWAY SYSTEM
- FEDERAL AND SECONDARY HIGHWAY SYSTEM
- INTERSTATE HIGHWAY SYSTEM
- TRAFFIC CIRCLE
- U.S. TRAFFIC ROUTE NUMBER
- PENNSYLVANIA TRAFFIC ROUTE NUMBER
- PENNSYLVANIA LEGISLATIVE ROUTE NUMBER
- PENNSYLVANIA TOWNSHIP ROUTE NUMBER
- POINTS BETWEEN WHICH DISTANCES ARE MEASURED INDICATED
- SIDE ROADS AND STREETS IN UNINCORPORATED URBAN COMPACTS AND EXTENSIVE OF LOCAL ROADS WITHIN MUNICIPALITIES
- UNPAVED ROAD
- UNIMPROVED ROAD
- GRAVEL AND DRAINED ROAD
- GRAVEL OR STONE ROAD
- BITUMINOUS ROAD (LOW TRAFFIC)
- BITUMINOUS ROAD (HIGH TRAFFIC)
- CONCRETE OR BRICK ROAD
- DIVIDED HIGHWAY
- HIGHWAY WITH FULL CONTROL OF ACCESS



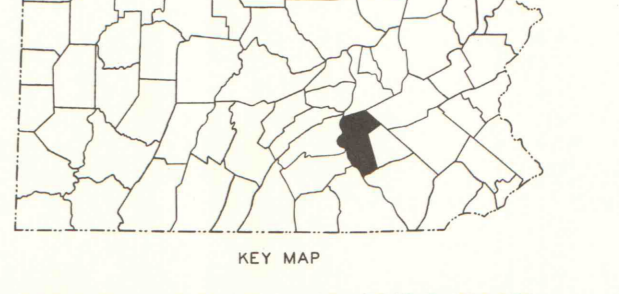
GENERAL HIGHWAY MAP  
**DAUPHIN COUNTY**  
 PENNSYLVANIA

PREPARED BY  
 PENNSYLVANIA DEPARTMENT OF HIGHWAYS  
 IN COOPERATION WITH THE  
 BUREAU OF PUBLIC ROADS  
 U.S. DEPARTMENT OF COMMERCE

DATA OBTAINED FROM  
 STATE-WIDE HIGHWAY PLANNING SURVEY

SCALE  
 ENLARGEMENT SCALE

1964  
 CULTURE FEATURES AS OF 1953



POPULATION OF COUNTY - 1960 CENSUS 220,255  
 AREA OF COUNTY - 320 SQUARE MILES