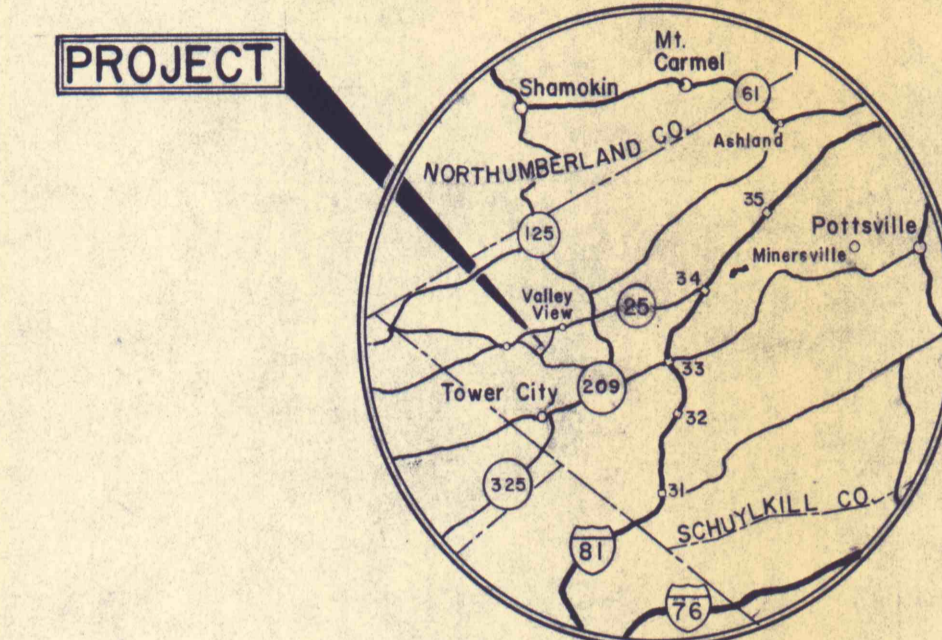
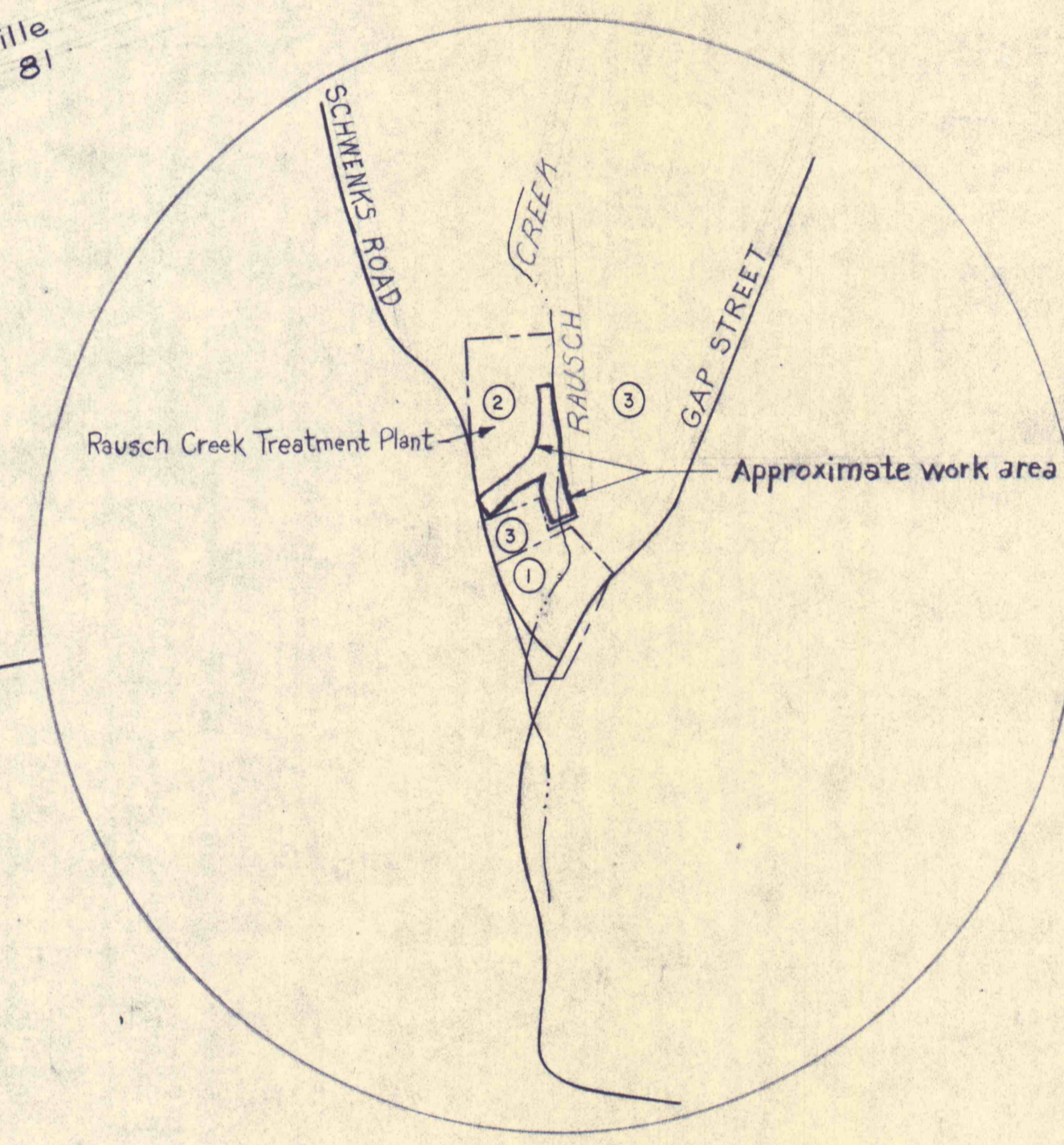


VICINITY MAP
Scale: 1 in. = 2000 ft.



LOCATION MAP
Scale: 1 in = 9mi




- PROPERTY OWNERS
- ① CLIFFORD B. BIXLER
 - ② SCHUYLKILL COUNTY
 - ③ FRED E. SHADLE

NO.	DATE	REVISION	APPR.

SUBMITTED *R.Rae*
PROJECT CO - ORDINATOR

APPROVED *Albert A. Ranieri*
CHIEF - DIVISION OF MINE RECLAMATION

APPROVED *Dr. Kenner*
DIRECTOR - BUREAU OF DESIGN



COMMONWEALTH OF PENNSYLVANIA
DEPARTMENT OF ENVIRONMENTAL RESOURCES
OFFICE OF RESOURCES MANAGEMENT

CONTRACT NO. SL 112-8

MINE DRAINAGE POLLUTION ABATEMENT
HEADWORK MODIFICATIONS
AND FLOOD PROTECTION
RAUSCH CREEK TREATMENT PLANT
SCHUYLKILL CO. PENNSYLVANIA

LOCATION AND VICINITY MAPS

DRAWN BY <i>W.M.C.</i>	DATE 5-15-75	DRAWING NO. 2 of 10
CHECKED BY <i>L.R.M.</i>	SCALE As shown	