GENERAL NOTES

1. REFER TO SITE PLAN DWG. Nº FOR LOCATION OF SPILLWAY.

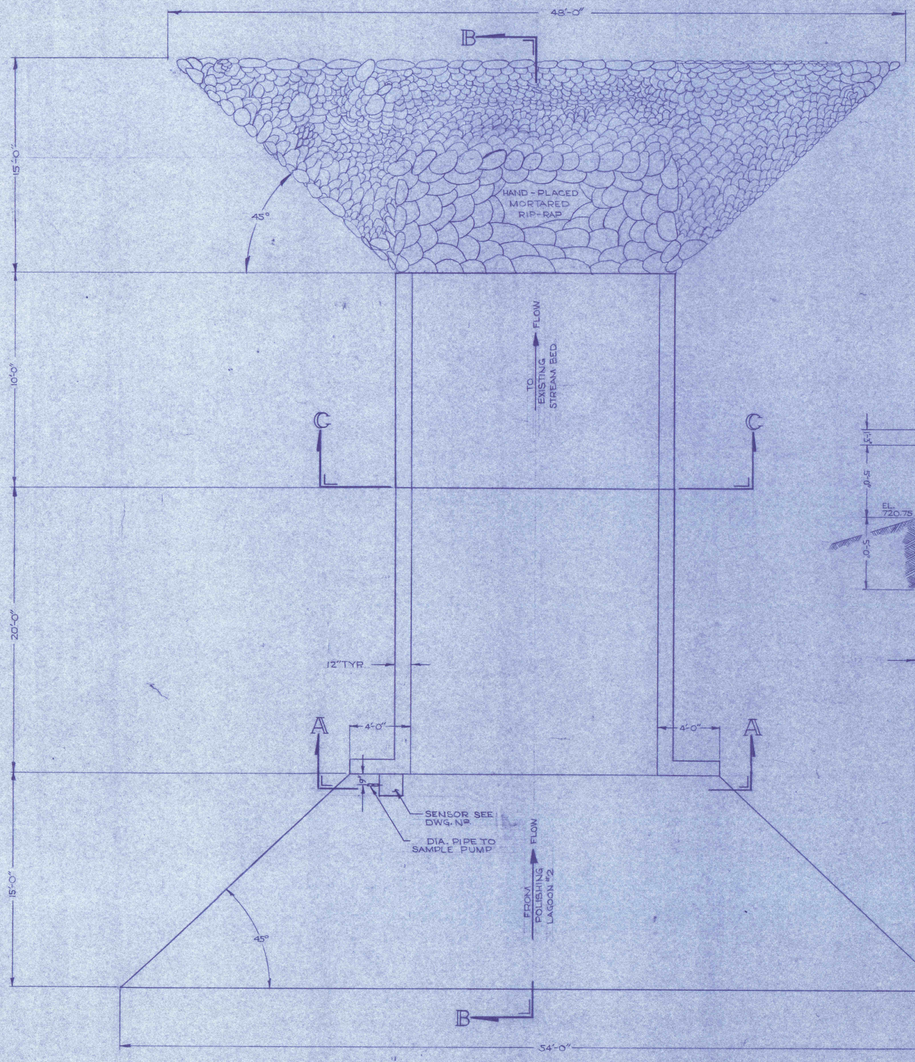

PLAN
SCALE 1/4"=1'-0"

SPILL WAY

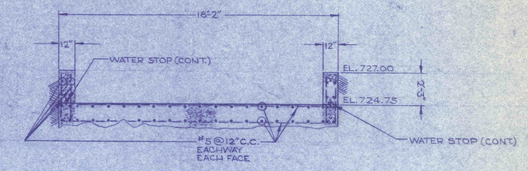

SECTION C-C
SCALE 1/4"=1'-0"

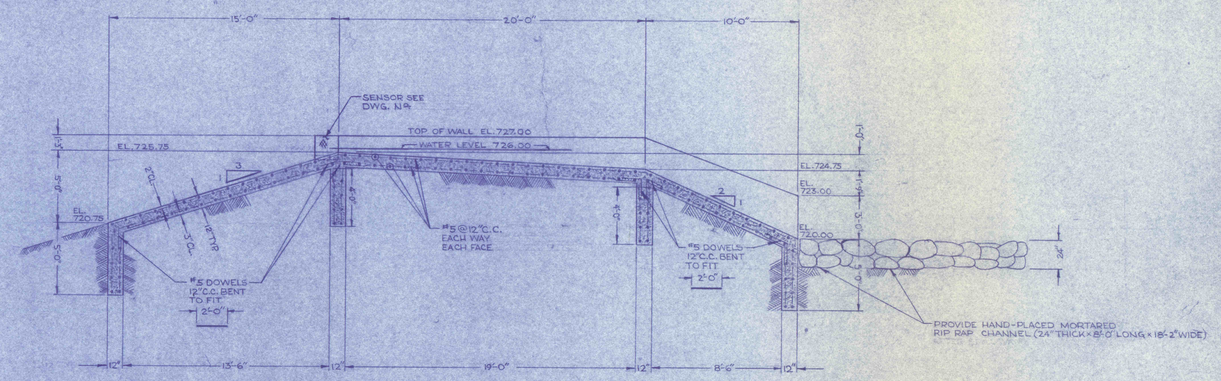

SECTION B-B
SCALE 1/4"=1'-0"

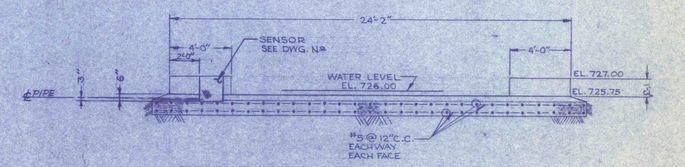

SECTION A-A
SCALE 1/4"=1'-0"

PRE-FINAL

REVISIONS

CONSTRUCTION DETAILS

CONSTRUCTION OF TREATMENT FACILITIES OF ACID MINE DRAINAGE
RAUSCH CREEK WATERSHED
SCHUYKILL COUNTY, PENNSYLVANIA

JOB NO: 6805
DATE: NOV. 1969
SCALE: AS NOTED
DRAWN: RM. WALTON
APPROVED: THR JJL

ANTHRACITE RESEARCH & DEVELOPMENT CO. INC.
consulting engineers
POTTSVILLE TAMAQUA
PENNSYLVANIA

DRAWING NO: C-27

COMMONWEALTH OF PENNSYLVANIA REGISTERED PROFESSIONAL THOMAS H. RILE ENGINEER No. 19061 PENNSYLVANIA

COMMONWEALTH OF PENNSYLVANIA REGISTERED PROFESSIONAL JOHN J. LEYKULIS ENGINEER No. 19062 PENNSYLVANIA

STAPPAT PRODUCTS INC. PORT BASHINGTON