
X
BB
CC
DD
EE
N^o MAMMOTH STRIPPING
SPOIL BANKS
PRIMROSE STRIPPING
TRUCK ROAD
SPOIL BANK
REFUSE BANK
ROCK BANK
37-C
ORCHARD
EDGEMONT
33-27
TRANSMISSION LINE
15-L
MAMMOTH PILLAR
16-L
LANSFORD COLLIERY
TO BE RELEASED
DWG No 6-275
N° 6 DAM (DRY)
N° 6 SILT DAM
NOT STRIPPED
PANTHER CREEK
LANSFORD BOROUGH
COAL DEPOSITION
24-L
33-11
25-L SANDROCK
STATE HIGHWAY
20-L TRACY
19-L LITTLE ORCHARD
33-13
COMPLETION REPORT
33-19
COMPLETION REPORT 9-11-67
33-16
COMPLETION REPORT 9-11-67
33-15
ROCK BANK
P-1
P-3
BB
CC
DD
EE
FELL
HAZARD
WHITE
LUDLOW
SUMMIT HILL BOROUGH

SOUTHERN FIELD: LANSFORD BORO: to: NESQUEHONING.
STRIPP'G Areas · 1"=400' MAUCHUNK TWP., CARBON CO. PA.
PANTHER Creek DISTRICT.

SCALE 1"=400'


FF
5,000 E
6,000 E
7,000 E
PL 3
FAR EAST EXTENSION OF TRANSMISSION LINE STRIPPING
33-28
NOT SEALED
33-15R
17-L PRIMROSE PENCIL
22-L LEADER-ORCHARD
3000 N
33-2
COMPLETION REPORT 1-28-66
LANSFORD BOROUGH
LANSFORD LAND
FILL
18-L DIAMOND
NESQOE LAND
33-2 COMPLETION REPORT 12-14-65
E
D
F
DIAMOND
STATION
12-L3 ORCHARD
25-L
33-3
PRIMROSE C.B
PARTIAL RELEASE
NO 3 DITCHES
BLACK ROCK FAN
FF
8000 E
9000 E
MAM SPLIT
MAMMOTH N.B.S.D. STRIPPING BY A.E. DICK CO
H
G
BUCK MTN. N.B.S.D. SALVAGE STRIPPING
MAMMOTH NBSD
HACHAU
PRIMROSE 19' STRIPPING
10 A2
58-N
WILDIP PRIMROSE 39'
33-10(A1)
33-10A2
33-10R2
57-N WILDIP ORCHARD
WILDIP ORCH. C.B.S.D. STRIPPING
WILDIP DAM
NO 3 SLOPE PRIMROSE STRIPPING
TO LANSFORD
STATE HIGHWAY ROUTE 209
TO NESQ
12 N - LITTLE ITALY ORCHARD AND PRIM C.B.
6.11 Ac
ORCHARD C.B.S.D. STRIPPING
WILDIP PRIMROSE ANT. STRIP
33-12RA
33-12R2
GREENWOOD
WILDIP PRIMROSE S.B.S.D. STRIPPING
ORCHARD S.B.S.D. STRIPPING
33-12RA
33-12 A3
33-12R2
I
J
ORCHARD S.B.N.D. STRIPPING
ORCHARD BASIN STRIPPING
PRIMROSE S.B.N.D. STRIPPING
33-3 NOT RELEASED
NEYERS MAMMOTH EXT.
2.70 Ac
1964-1965
1.40 Ac
1963-1964
33-3RA2
33-3RA
GREENWOOD
33-3R
33-3R2
A
C.R.R. OF N.J.
NESQ BREAKER
N.G.R.R. SUPPLY TRACK
HOLLAND ST.
CONGLOMERATE LEDGE
BONDS RELEASED DEC. 16-1965
COMPLETION REPORT - NOV. 10-1965
INSPECTED - NOV. 22, 1965
33-5RA
NOVEMBER 10, 1965
NGRR
ROUTE 209
NO 3 SHAFT
NO 2 SHAFT
5-12
MAMMOTH SECTION NO 2
5N
MAMMOTH #1 TUN FAN
5-N2 MAMMOTH PILLAR
PRIMROSE 19 STRIPPING OVER #1 TUN
PRIMROSE 39 & 19 NBSD STRIPPING
ROUTE 209
PRIMROSE 39' NBSD STRIPPING
NGRR REMOVED
PRIMROSE PENCIL STRIPPING
SUBSIDENCE
A
B
C
43-N PRIM. C.B. PILLARS
8N
LITTLE ITALY MAMMOTH S.B.
7-66
CONTRARY S.B. STRIPPING
GREENWOOD
33-4
33-4R3
33-4R4
33-12R2
GREENWOOD
45-N BUCK-PRIM. S.B.
SUENDER
33-9
LITTLE ITALY
PROPOSED STRIPPING
44-N MAMMOTH S.B.N.D.
44-N2 MAMMOTH S.B.N.D.
PROPOSED STRIPPING
33-29
PROPOSED STRIPPING
MAMMOTH S
33-30
PROPOSED BUCK S.B.N.D. STRIPPING - CODE 62-N
SUENDER


NESQUEHONING
COAL ST
MILL STREET
CATAWISSA STREET
RAILROAD STREET
HIGH STREET
RIDGE STREET
SCHOOL
DOUGLASS
ALMOND STREET
CENTER STREET
CEMETERY
RAILROAD ST
PINE STREET
SPRUCE ST
WALNUT ST
WILLOW ST
HELL'S KITCHEN
NESQUEHONING CREEK
DUMP
DUMP
Completion Report - 10/15/69
Inspected - 10/27/69
Bonds Released - 11/13/69
MARINER
PRIM.(19)
48-N
SUENDER
PRIMROSE 39 Ft.
33-24
PRIMROSE 19
28-N
HELL'S KITCHEN MAMMOTH
47-N
SKIDMORE
MAMMOTH 28 N.B.S.O. STRIPPING
46-N
SEVEN FOOT
HELL'S KITCHEN PRIMROSE STRIPPING
56N
ORCHARD C.B.
PROPOSED STRIPPING
33-4R5
P#3
42-N
MAMMOTH C.B.
Sept. 11-1965
Oct. 4-1968
Nov. 14-1968
CONGLOMERATE LEDGE
CONGLOMERATE LEDGE
DIVIDE
CONGLOMERATE LEDGE
51-N
BUCK MTN N.B.S.D.
50-N
BUCK MTN N.B.S.D.
Completion Report - Sept. 11, 1968
Date Inspected - Oct. 4 - 1968
Bonds Released - Nov. 14 - 1968
SUENDER
33-17R
MAMMOTH 28 C.B.S.O. STRIPPING
PRIMROSE
PRM. C.B.
PRIMROSE C.B. STRIPPING
33-23
HARBAN
Completion Report - 6/5/69
Inspected - 6/20/69
Bonds Released - 8/13/69
HACKLEBERNIE MAMMOTH
4TH & 5TH SECTION
33-25
ORCHARD C.B. STRIPPING
CHUTE TO SHELF
McGORRY'S MAMMOTH STRIPPING
DUMP
PRIMROSE ANTICLINE
PRIMROSE S.B. SPOON
PRIMROSE S.B. SPOON STRIPPING
33-6R
Completion Report 10-24-67
33-N2
33-6R
33-6A1
MAMMOTH S.B. STRIPPING
STRIPPING
B.N.D. STRIPPING
33-32
HARBAN
SUENDER
32-N2
SEVEN FOOT N.D.
25-N2 BUCK MTN.
MAMMOTH 50' C.B.N.D. STRIPPING
CHUTE TO 7TH LEV
52N
33-6A1
33-6
Completion Report 10-24-67
Inspected - Dec. 12 - 1967
Bonds Released - Jan. 1 - 1968
33-6
53N
33-6A1
C.B. BUCK MTN.
BUCK MTN. C.B.N.D. STRIPPING
BUCK MTN. S.B. STRIPPING
33-6
Completion Report 10-24-67
33-6A1
33-N2
BUCK MTN. S.B. STRIPPING
HACKLEBERNIE TUNNEL
TO SUMMIT HILL
18,000E
19,000E
20,000E
21,000E
1000N
22,000E
23,000E
24,000E
2000N
25,000E
26,000E
27,000E
28,000E
3000N
29,000E

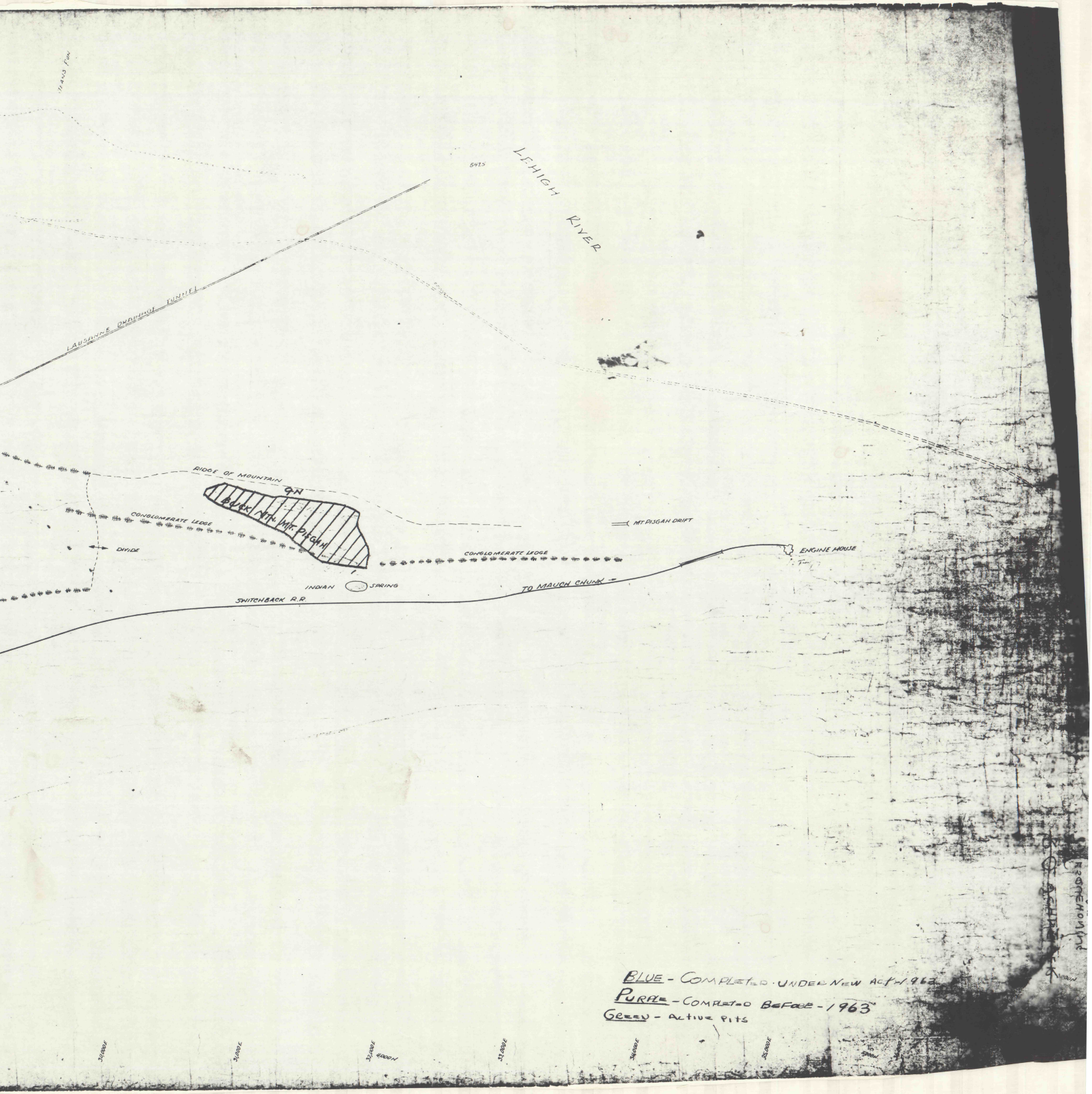
HANS RUN
LEHIGH RIVER
547.5
LAUSANNE DRAINAGE TUNNEL
RIDGE OF MOUNTAIN
GN
BUCK MTN. MT. PISGAH
CONGLOMERATE LEDGE
DIVIDE
MT. PISGAH DRIFT
CONGLOMERATE LEDGE
ENGINE HOUSE
INDIAN SPRING
SWITCHBACK R.R.
TO MAUCH CHUNK
BLUE - COMPLETED UNDER NEW ACT-1963
PURPLE - COMPLETED BEFORE - 1963
GREEN - ACTIVE PITS
30,000E
31,000E
32,000E
4,000N
33,000E
34,000E
35,000E
TO 5000N