

NOTES:

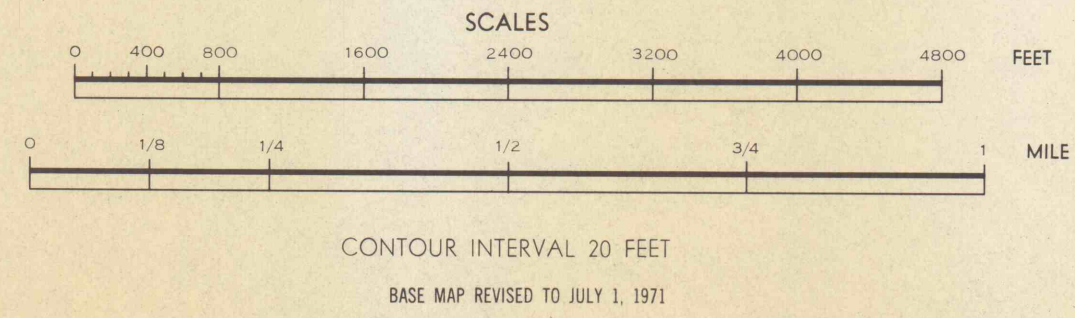
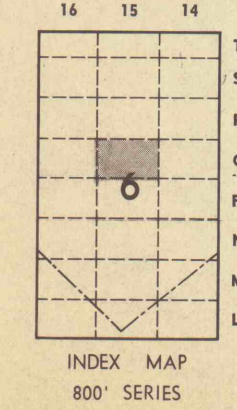
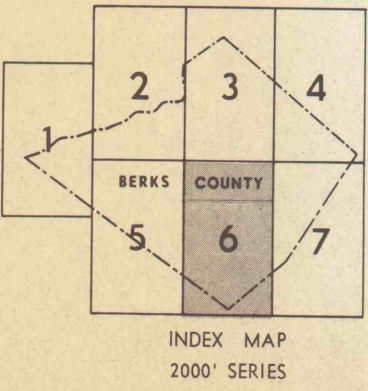
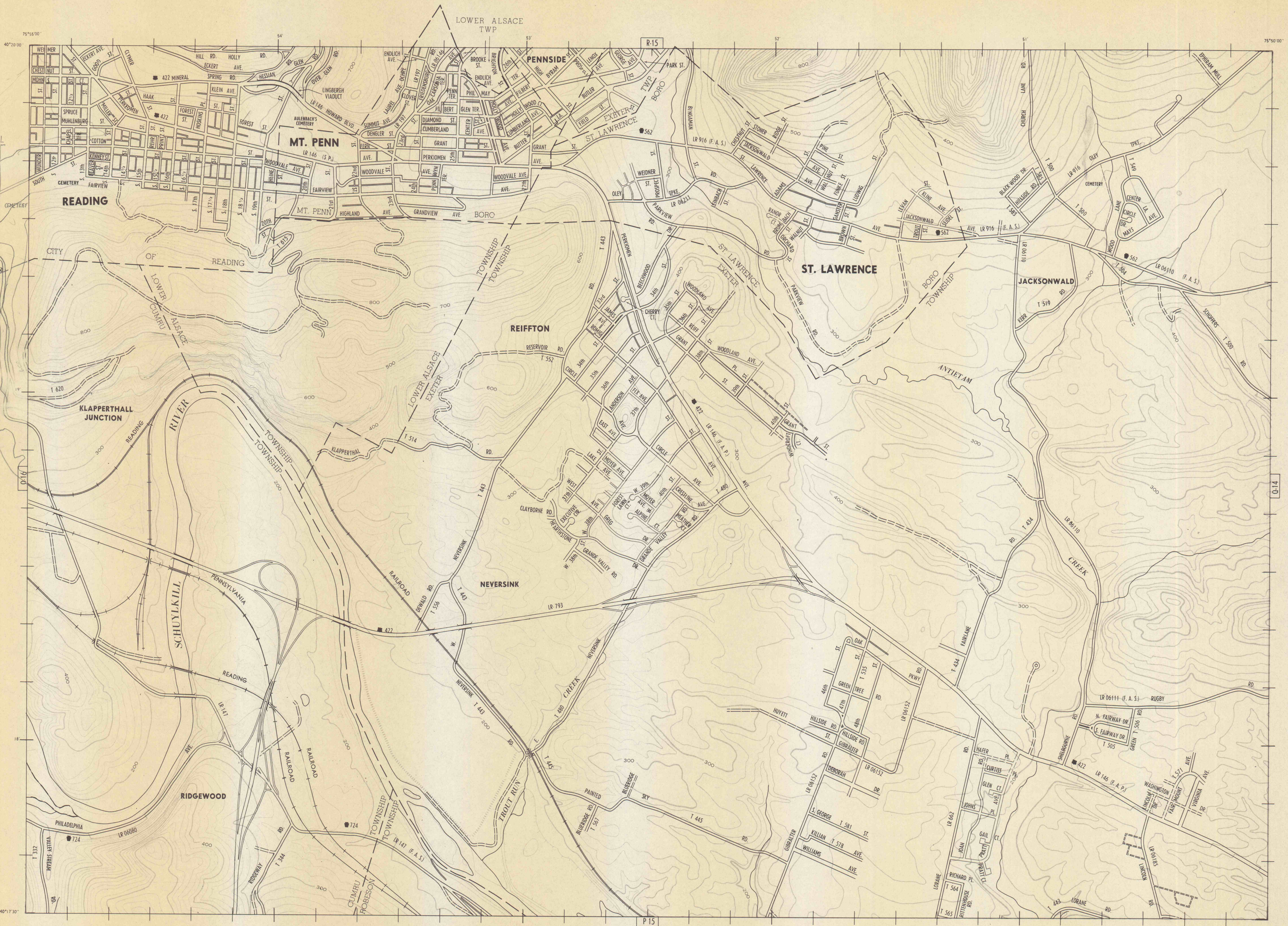
REVISIONS:

The preparation of this map was financed in part through an urban planning grant from the Department of Housing and Urban Development under the provisions of Section 701 of the Housing Act of 1954, as amended, and as administered by the Bureau of Planning, Pennsylvania Department of Community Affairs.

Base map copyright 1960 by VERNON GRAPHICS of PENNSYLVANIA, INC. Copyright restrictions: This map, in whole or in part, may not be reproduced in any form, or by any means, without the written permission of the PLANNING COMMISSION of the COUNTY OF BERKS and VERNON GRAPHICS of PENNSYLVANIA, INC.

Planimetry and hydrography compiled from 1960 slotted template controlled aerial mosaics. Field survey completed December 1960. Topography reproduced from United States Geological Survey Quadrangles, and not covered by copyright.

Acknowledgment is made to co-operating municipalities for additional data.



PLANNING COMMISSION OF THE COUNTY OF BERKS
PLANIMETRIC, HYDROGRAPHIC, & TOPOGRAPHIC BASE MAP
B11.4—12/31/60 SECT. 6-P-H-T
Q-15