DRIFTON COLLIERY—WOODSIDE—BUCK MTN. VEIN—STATE MINE INSPECTOR—No ⑥

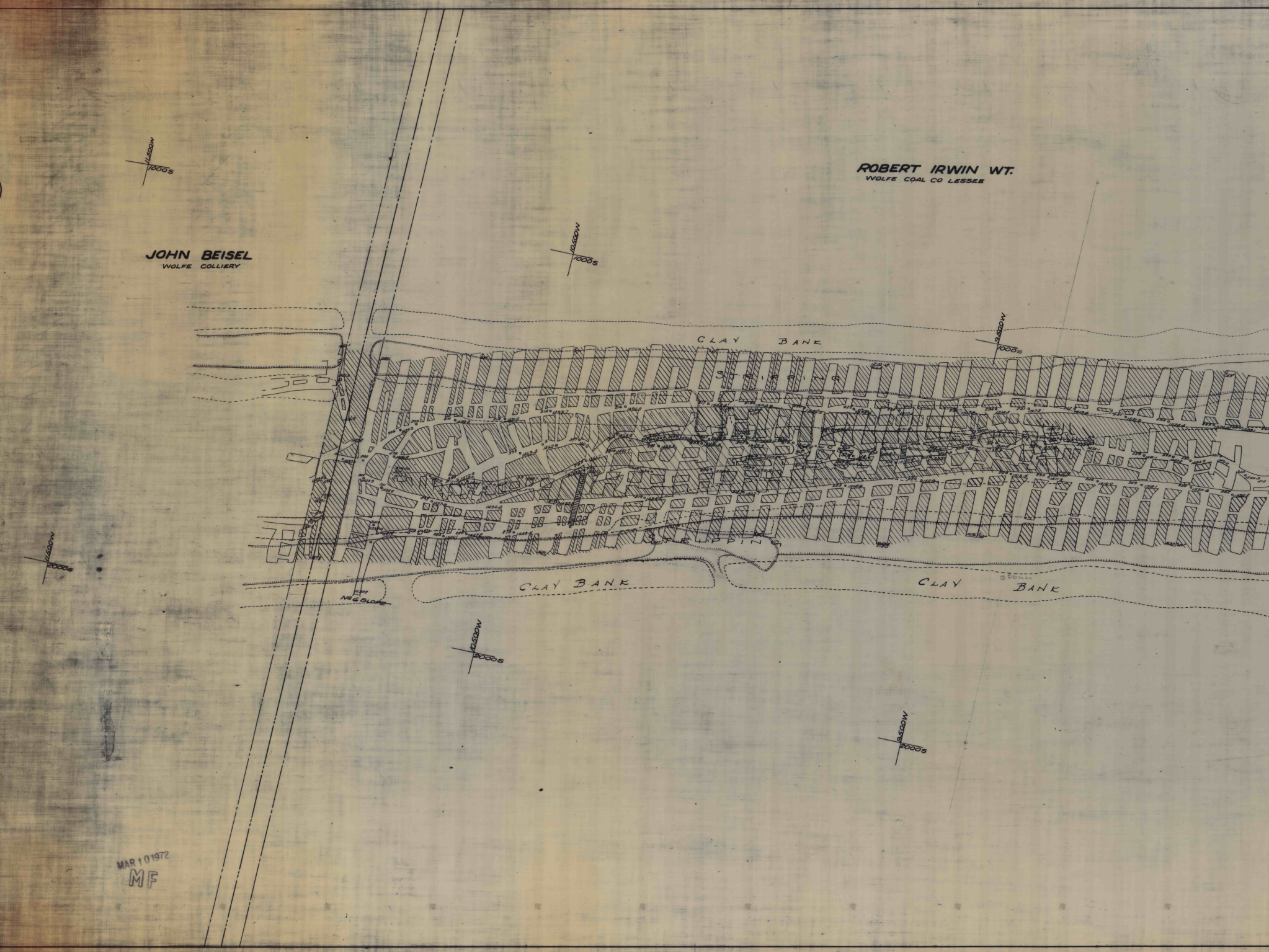
JOHN BEISEL
WOLFE COLLIERY
ROBERT IRWIN WT.
WOLFE COAL CO LESSEE
11500W
1000S
10500W
1000S
9500W
1000S
CLAY BANK
STRIPPING
STRIPPING
CLAY BANK
CLAY BANK
No 6 SLOPE
11500W
2000S
10500W
2000S
9500W
2000S

MAR 10 1972
MF


7500W
N
S
W 6500
N 00
8500W
1000S
W 7500
S 1000
W 6500
S 1000
BUTLER TOWNSHIP
HAZLE TOWNSHIP
8500W
2000S
7500W
2000S
1531·2
1536·1
1507·8
1531·8
1533·6
1536·7
1541·6
1543·0
1550·7
1555·8
1560·2
1566·0
1572·8
1602·5
260
262
265
269
276
287
292
299
378
380
381
11-13-16
10-27-16
2-20-18

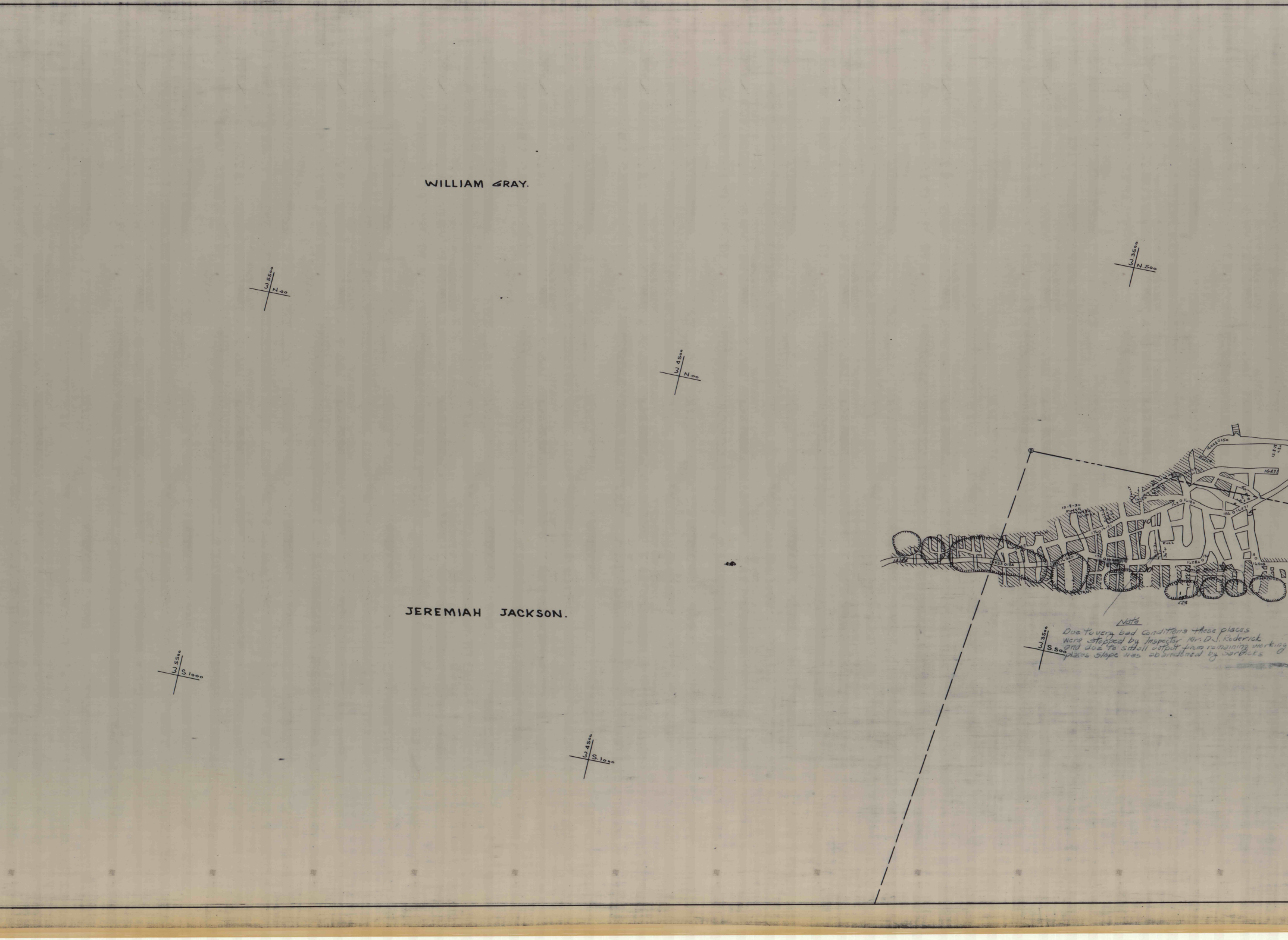
WILLIAM GRAY.
W.5500
N.00
W.4500
N.00
W.3500
N.500
JEREMIAH JACKSON.
W.3500
S.500
W.5500
S.1000
W.4500
S.1000
1647
C24

Note
Due to very bad conditions these places were stopped by Inspector Mr. D.J. Roderick and due to small output from remaining working places slope was abandoned by Sarbicks

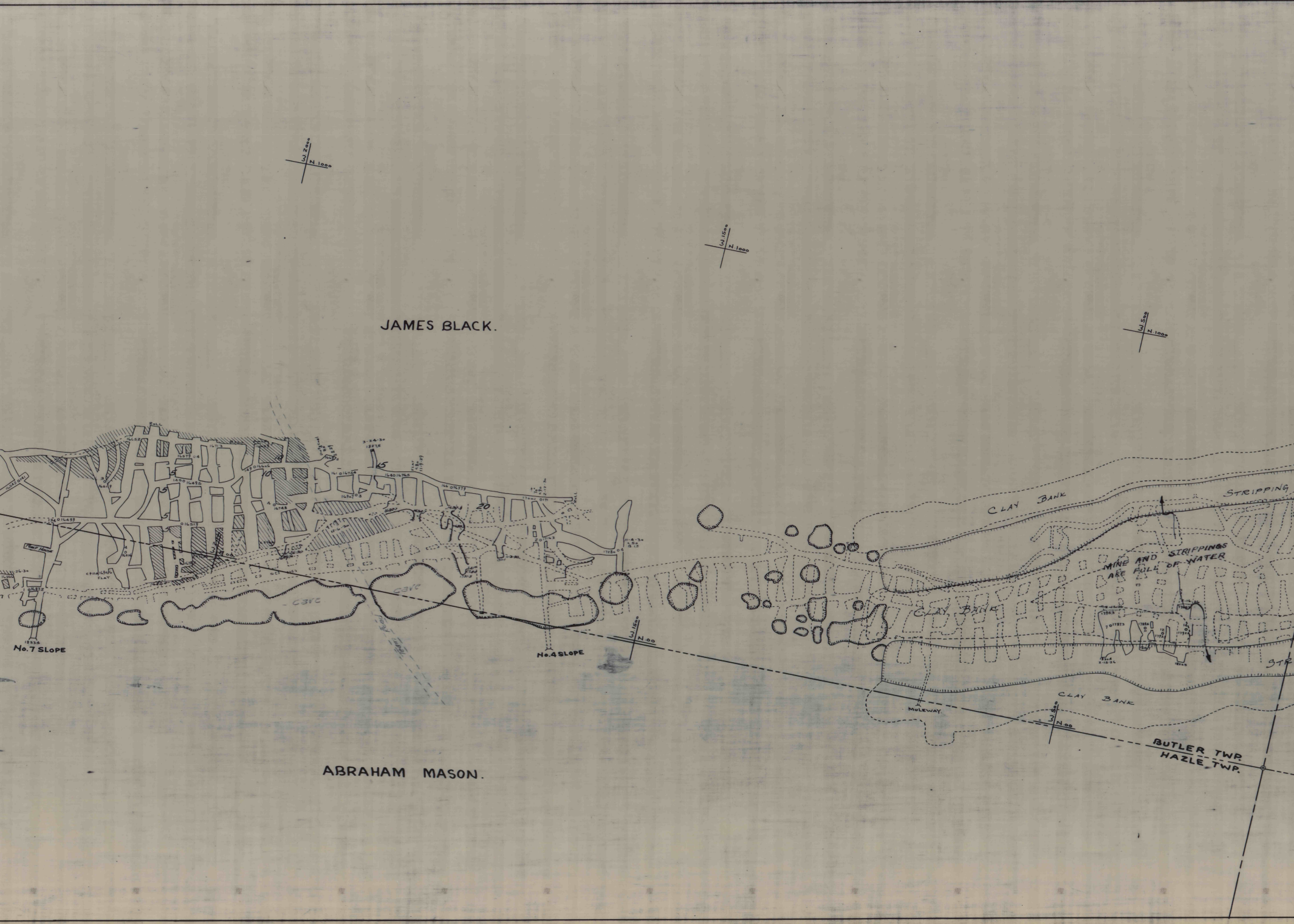
W 2000
N 1000
W 1500
N 1000
JAMES BLACK.
W 500
N 1000
Roll
16652
16713
16579
1450 16495
149 0 16606
16748
016519
1340 16499
Pump House
11-26-30
16872
13334
FLAT
3-24-30
13276
15
10
5
20
16 0 16754
1640 16765
166 016777
11-4-30
B.15
Cave
Cave
Team Road
No.7 SLOPE
No.4 SLOPE
W 1500
N.00
CLAY BANK
STRIPPING
MINE AND STRIPPINGS ARE FULL OF WATER
CLAY BANK
STR
CLAY BANK
MULEWAY
W 500
N.00
BUTLER TWP.
HAZLE TWP.
ABRAHAM MASON.

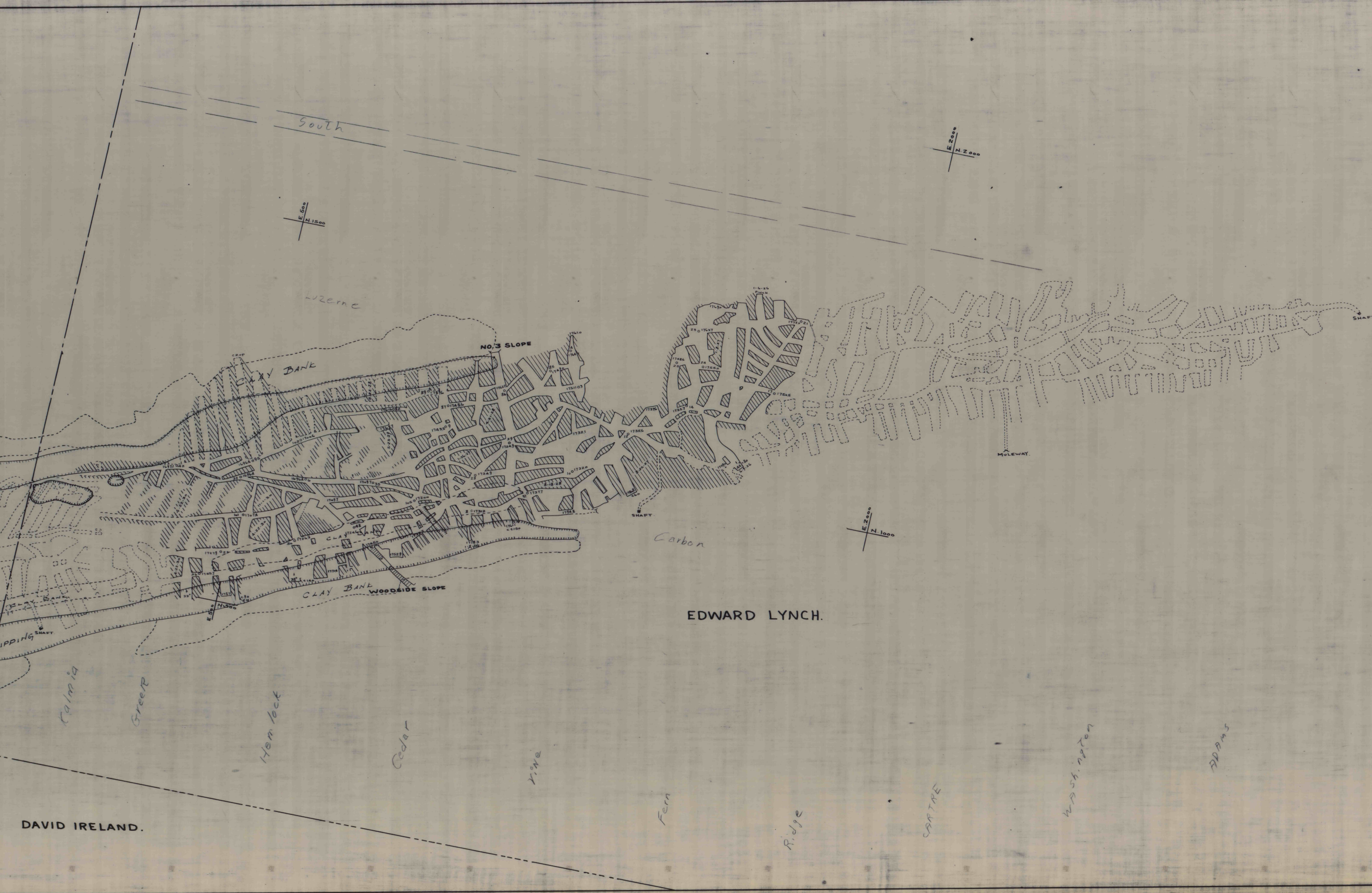
South
E.500
N.1500
E.2000
N.2000
Luzerne
CROP
CLAY BANK
NO. 3 SLOPE
SHAFT
MULEWAY
SHAFT
Carbon
E.2000
N.1000
CLAY BANK
CLAY BANK
CLAY BANK
WOODSIDE SLOPE
E.500
N.500
IPPING
SHAFT
EDWARD LYNCH.
DAVID IRELAND.
Calmia
Greer
Hemlock
Cedar
Pine
Fern
Ridge
CARTRE
Washington
ADAMS

WOODSIDE COLLIERY
MAP OF THE BUCK MTN. VEIN
SCALE 1 IN.=100 FT. REVISED TO

JUNE 1931
JULY 1932
June 1933
AUGUST 1935
FEB. 1936
JAN. 1938
JULY 1940
SEPT 1942
June 1951
MAY 1953

L 13-38