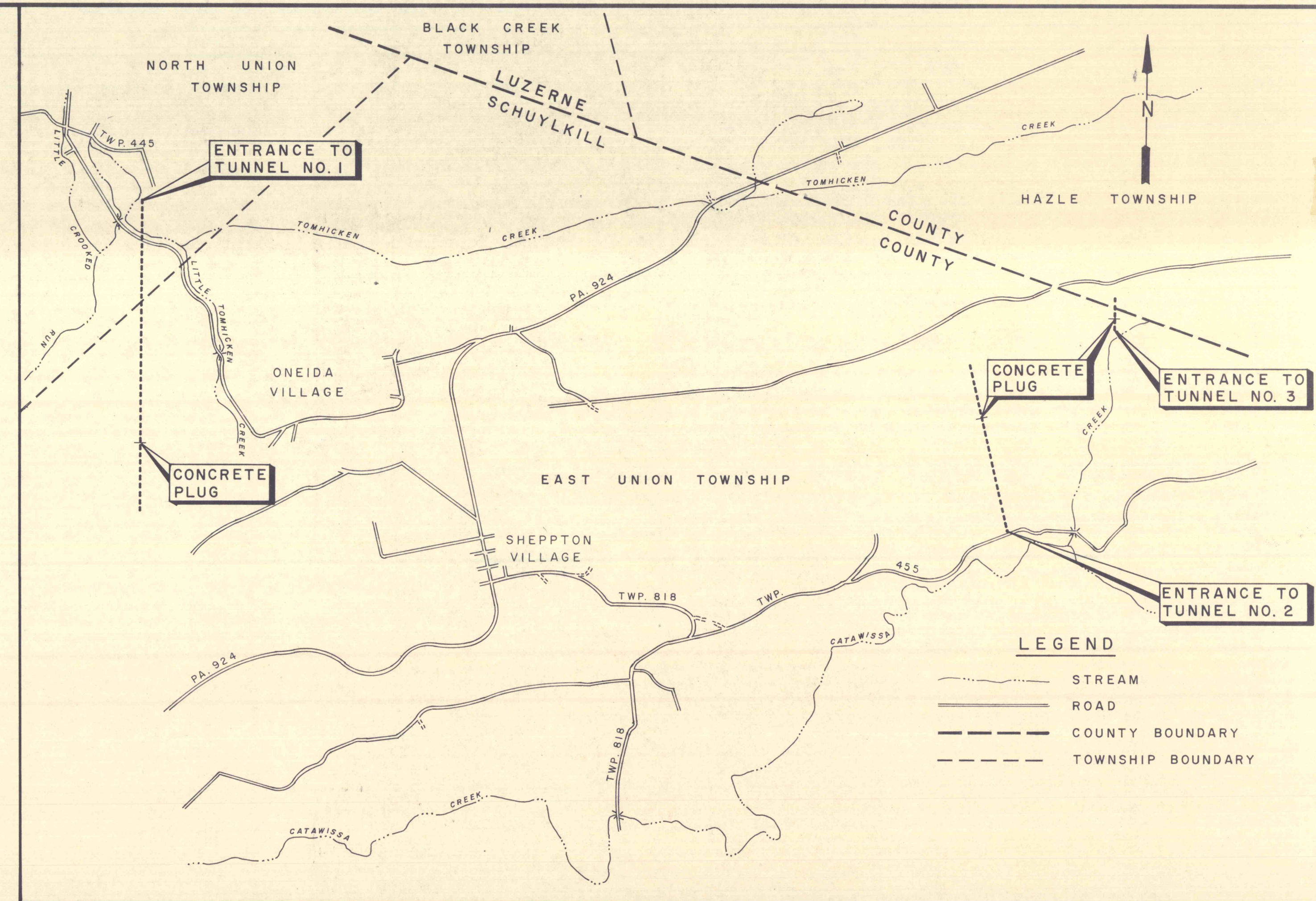
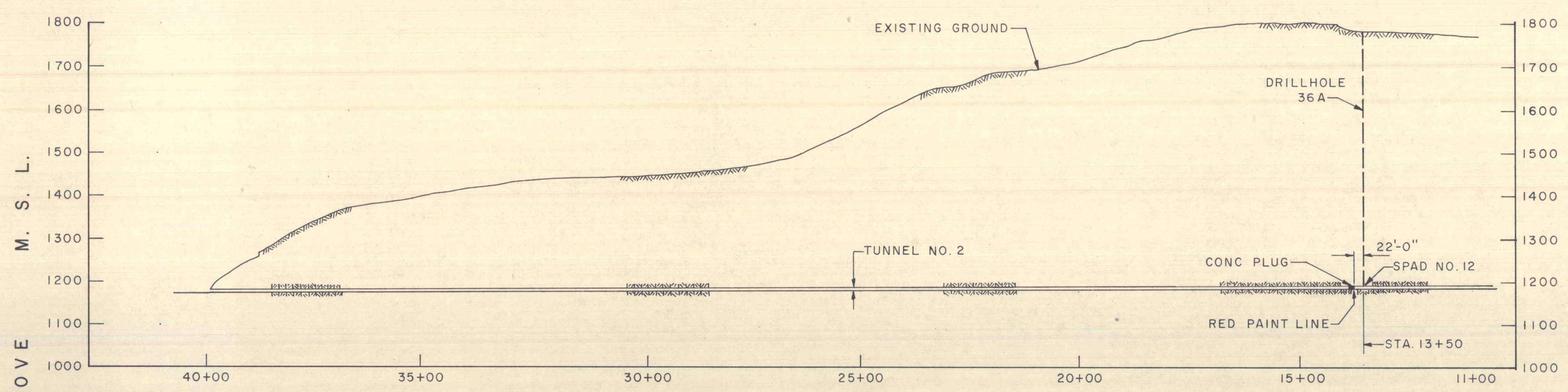


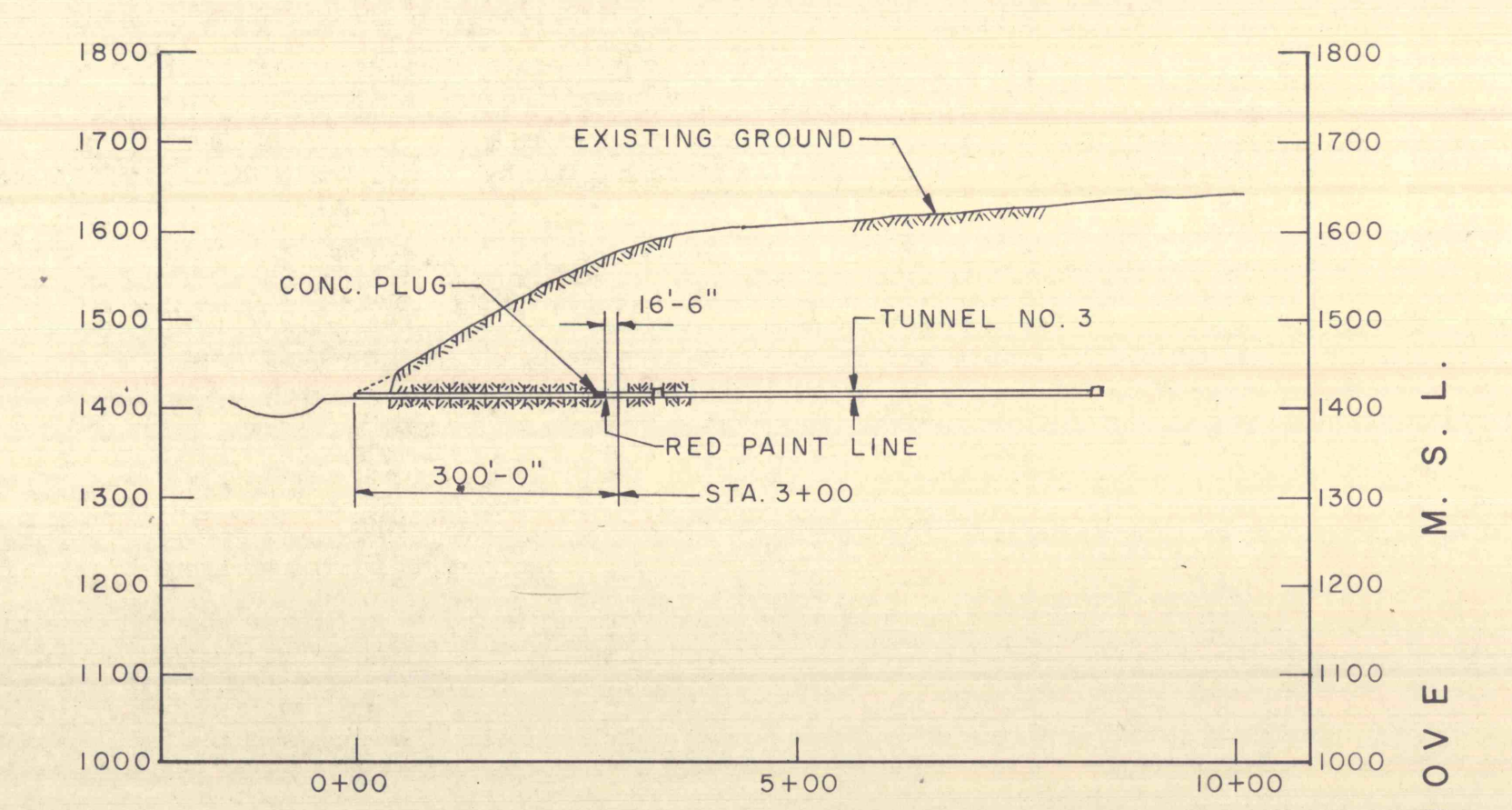
INDEX TO DRAWINGS		
SHEET NO.	DWG. NO.	TITLE
1		LOCATION TUNNEL PROFILES
2		EXISTING CONDITIONS, EXCAVATION DETAILS
3		GROUTING AND CONSTRUCTION DETAILS



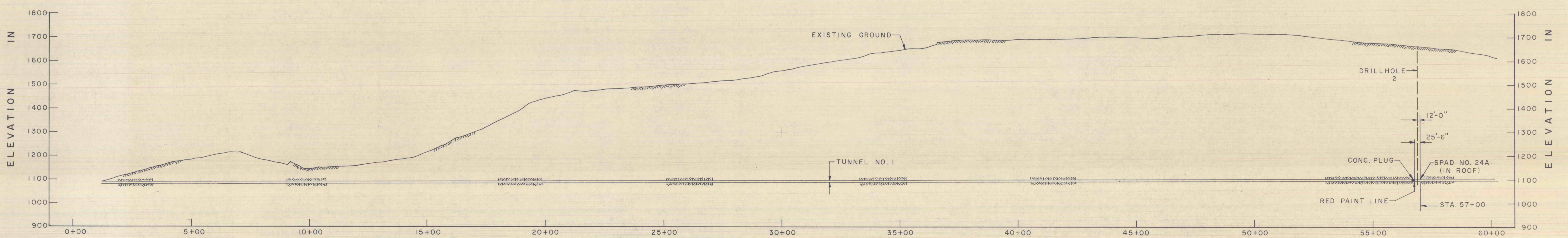
LOCATION PLAN
SCALE: 1"=2000'



PROFILE-TUNNEL NO. 2
SCALE: 1"=200'



PROFILE-TUNNEL NO. 3
SCALE: 1"=200'



PROFILE-TUNNEL NO. 1
SCALE: 1"=200'

PRELIMINARY

REVISIONS			
NO.	DESCRIPTION	DATE	BY

DRAWN TRACED CHECKED APPROVED APPROVED	GANNETT FLEMING CORDDRY & CARPENTER, INC. ENGINEERS HARRISBURG, PENNSYLVANIA	JOB NO. 5081	COMMONWEALTH OF PENNSYLVANIA DEPARTMENT OF ENVIRONMENTAL RESOURCES CATAWISSA CREEK MINE DRAINAGE POLLUTION ABATEMENT PROJECT NO. SL-135	SHEET NO. 1
		SCALE AS SHOWN		DRAWING NO.
		DATE		
		LOCATION TUNNEL PROFILES		