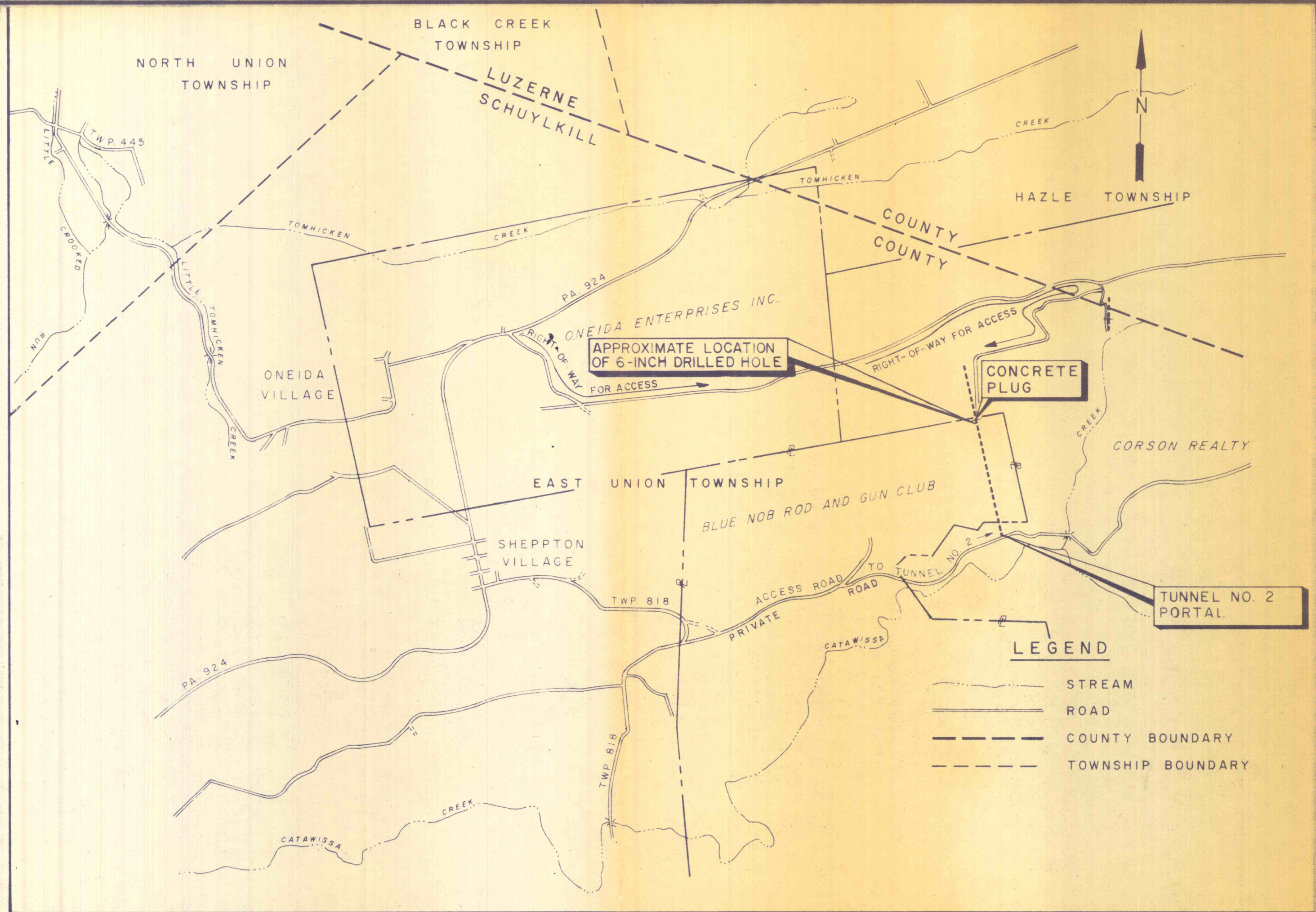


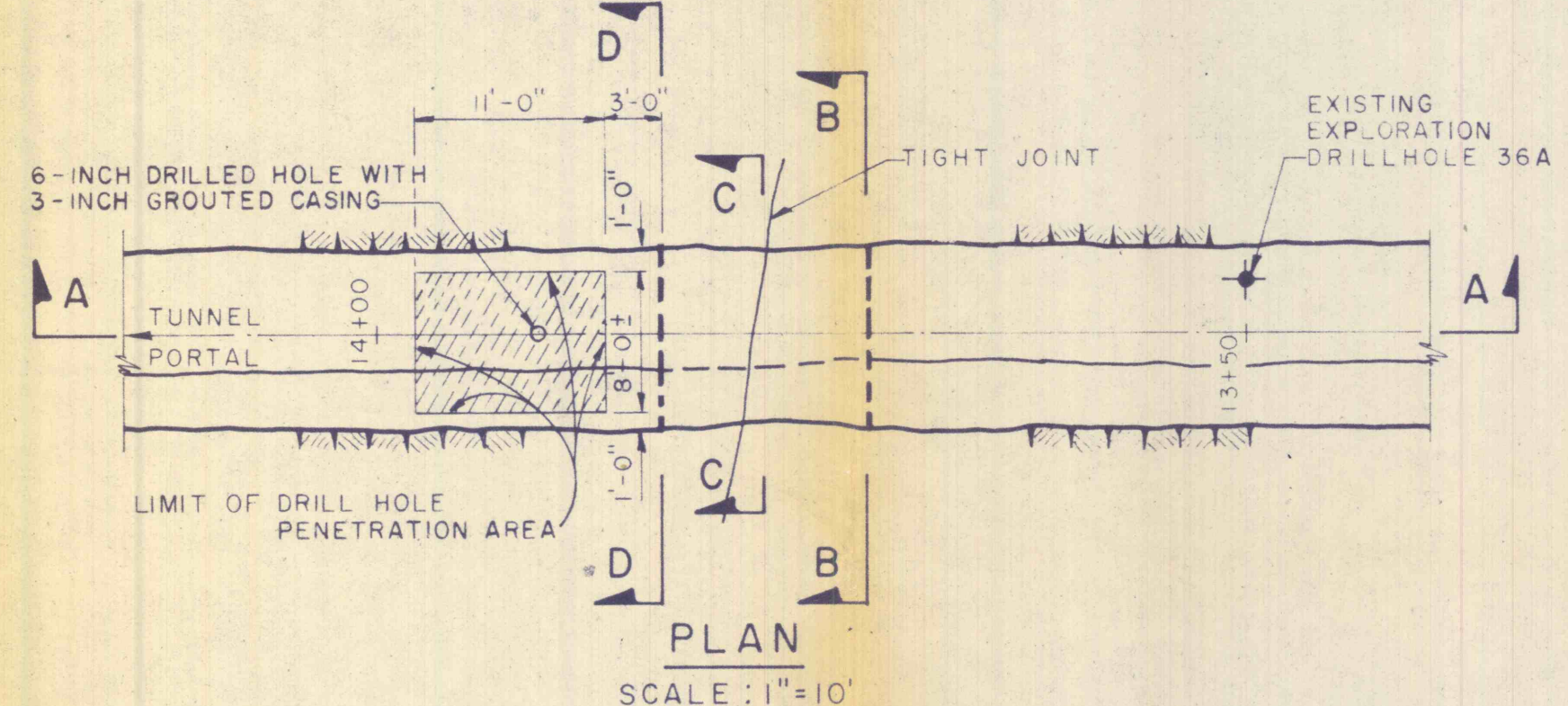
**PROFILE-TUNNEL NO. 2**

SCALE IN FEET



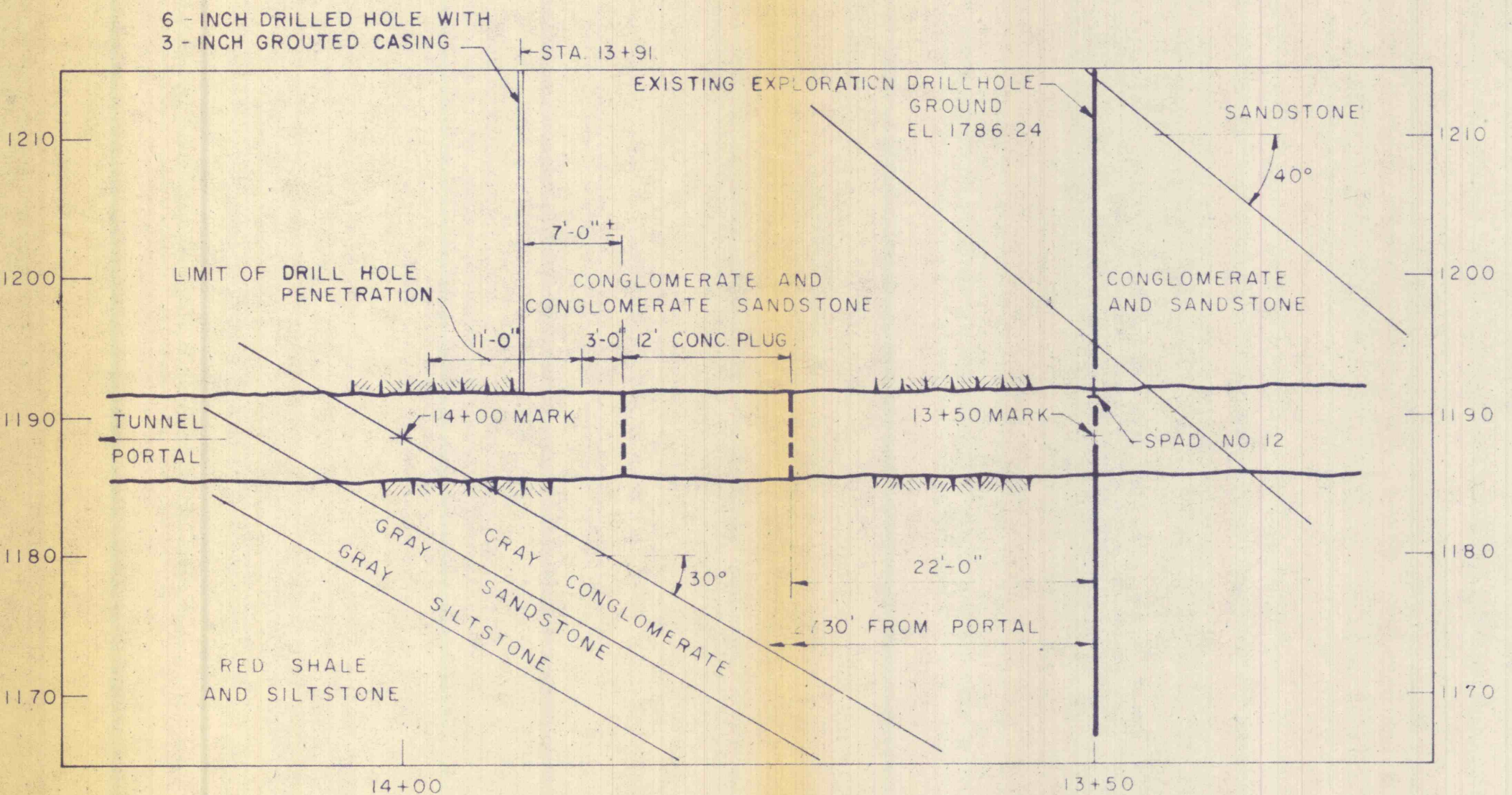
**LOCATION PLAN**

SCALE: 1"=200'



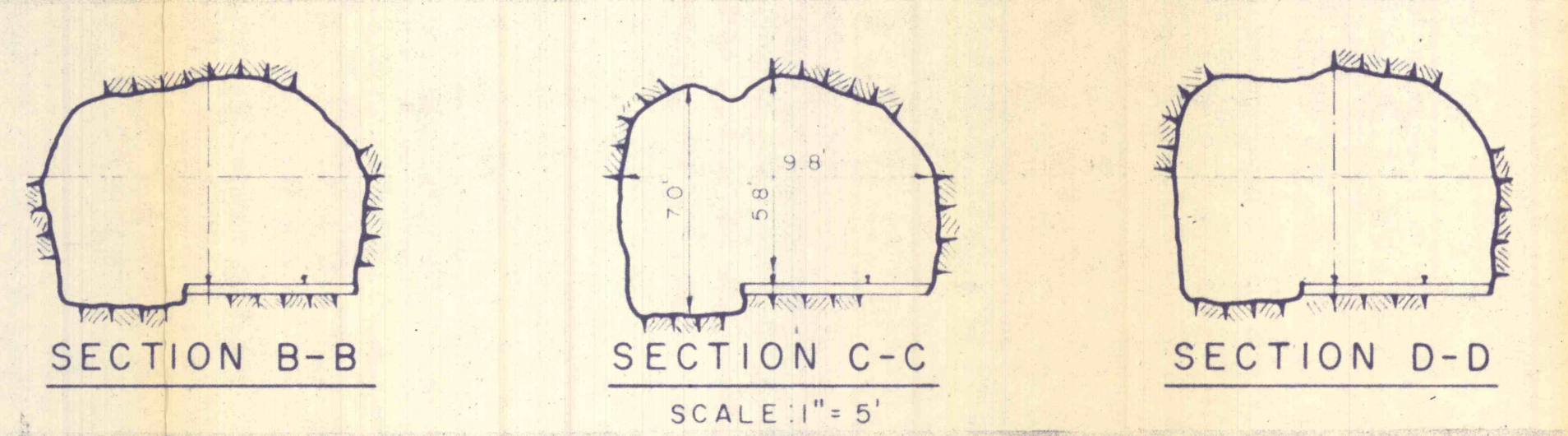
**PLAN**

SCALE: 1"=10'



**SECTION A-A**

SCALE: 1"=10'



**SECTION B-B**

**SECTION C-C**

**SECTION D-D**

SCALE: 1"=5'

**EXISTING DETAILS-TUNNEL NO. 2**

SCALE AS SHOWN

5/14/75	DELETED POWERLINE EXTENSION NOTE	C.W.P.	
NO.	DATE	REVISION	APPR.
SUBMITTED	<i>Charles W. Pickering</i>		
APPROVED	<i>Robert Raman</i>		
	CHIEF - DIVISION OF MINE RECLAMATION		
APPROVED	<i>James</i>		
	DIRECTOR - BUREAU OF DEGRADATION		
		<i>Charles W. Pickering</i> REGISTERED PROFESSIONAL ENGINEER 11/23/74 / DATE	
COMMONWEALTH OF PENNSYLVANIA			
DEPARTMENT OF ENVIRONMENTAL RESOURCES			
OFFICE OF RESOURCES MANAGEMENT			
PROJECT NO. SL 135-3-1B			
MINE DRAINAGE			
POLLUTION ABATEMENT			
CATAWISSA CREEK			
SCHUYLKILL COUNTY			
GANNETT FLEMING CORDDRY & CARPENTER, INC.			
Consulting Engineers			
P.O. BOX 563		HARRISBURG, PA.	
<b>LOCATION PLAN</b>			
<b>TUNNEL PROFILE</b>			
<b>EXISTING CONDITIONS</b>			
DRAWN BY	DATE	DRAWING NO.	
ETH.		2 OF 6	
CHECKED BY	SCALE		
ARB.	AS SHOWN		