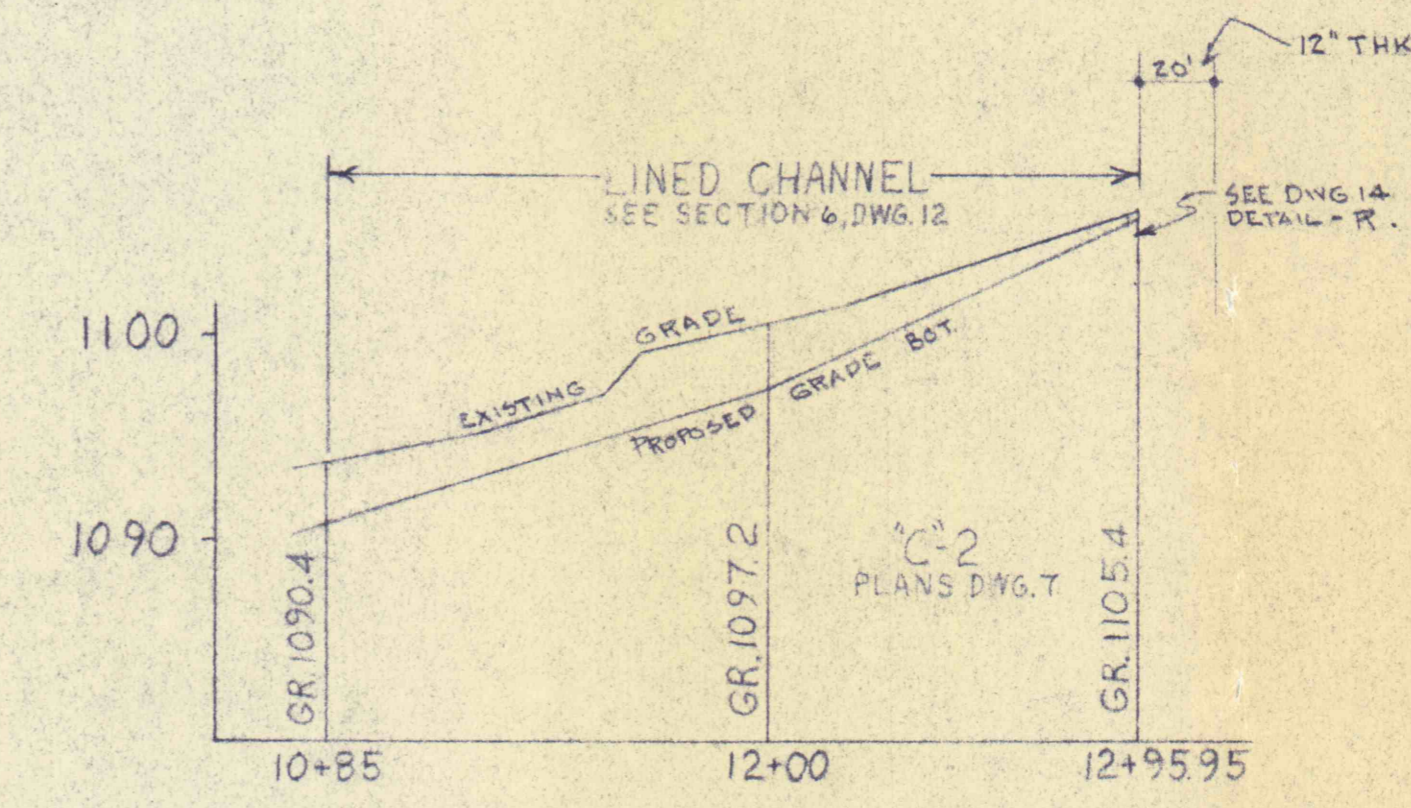
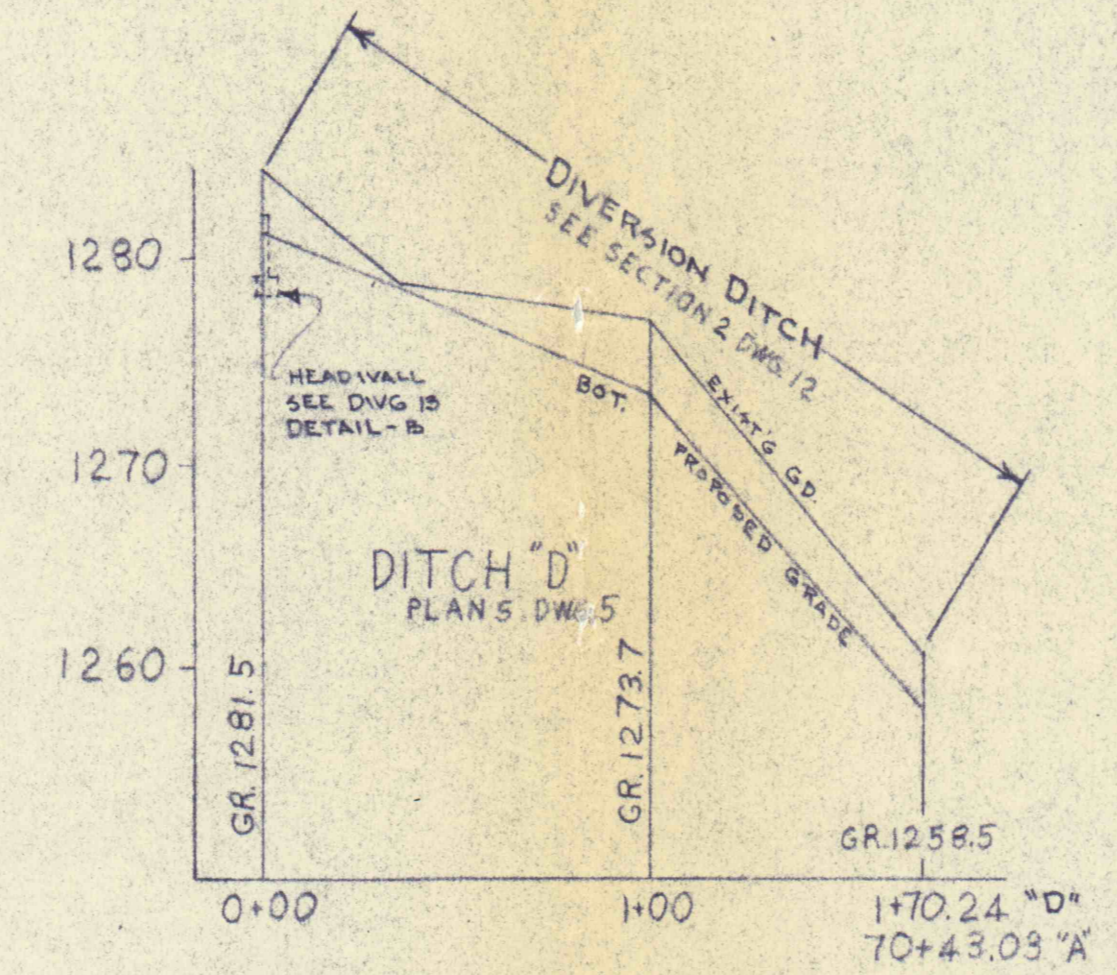
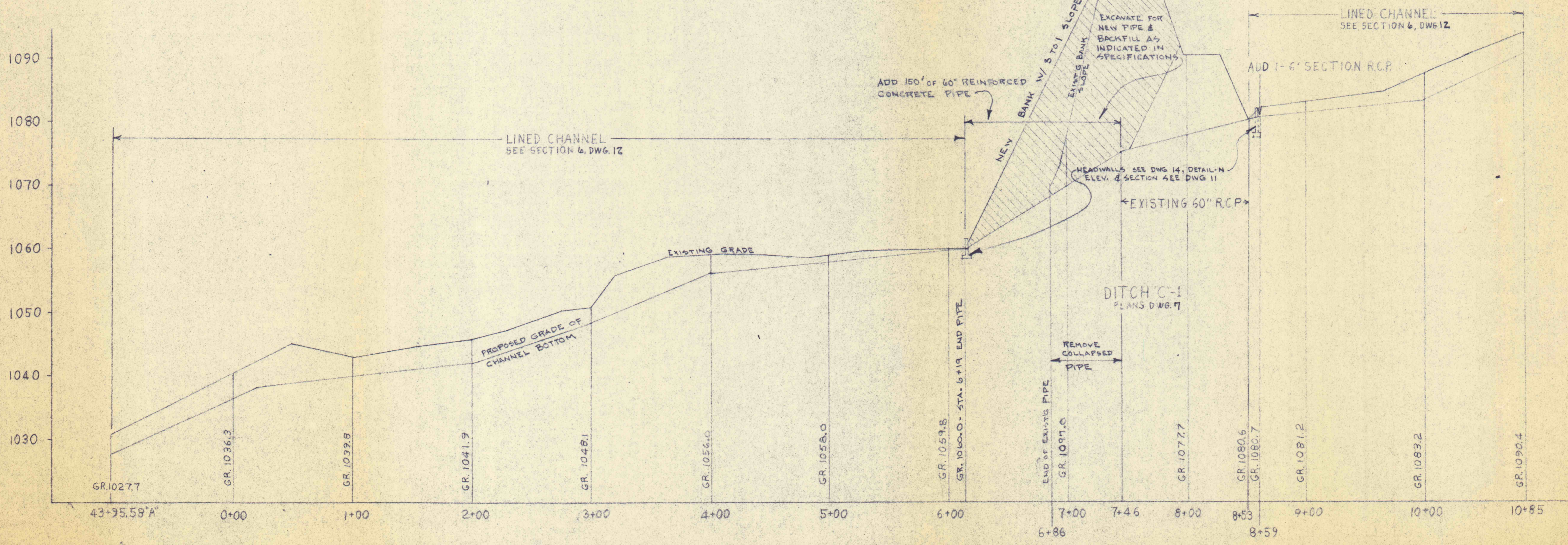


NOTE: ALL EXPOSED CONC. EDGES TO REC. 1" CHAMFER



PROFILES OF DITCH "A", "C" & "D"
SCALE - HORIZONTAL - 1" = 50' VERTICAL - 1" = 10'



NO.	DATE	REVISION	APPR.
SUBMITTED			
PROFESSIONAL			
APPROVED <i>Robert C. Roman</i> CHIEF-DIVISION OF MINE RECLAMATION			
APPROVED <i>Dr. P. Peres</i> DIRECTOR-BUREAU OF DESIGN			
COMMONWEALTH OF PENNSYLVANIA DEPARTMENT OF ENVIRONMENTAL RESOURCES OFFICE OF RESOURCES MANAGEMENT			
PROJECT NO. SL 113-2			
MINE DRAINAGE POLLUTION ABATEMENT QUICK STARTS E, F and G SHAMOKIN CREEK WATERSHED			
JOHN S. LUCKENS ASSOC. P. O. Box 190 Shamokin, Penna.			
PROFILES OF DITCH A, C & D			
DRAWN BY	DATE	DRAWING NO.	
CHECKED BY	SCALE	9 of 14	