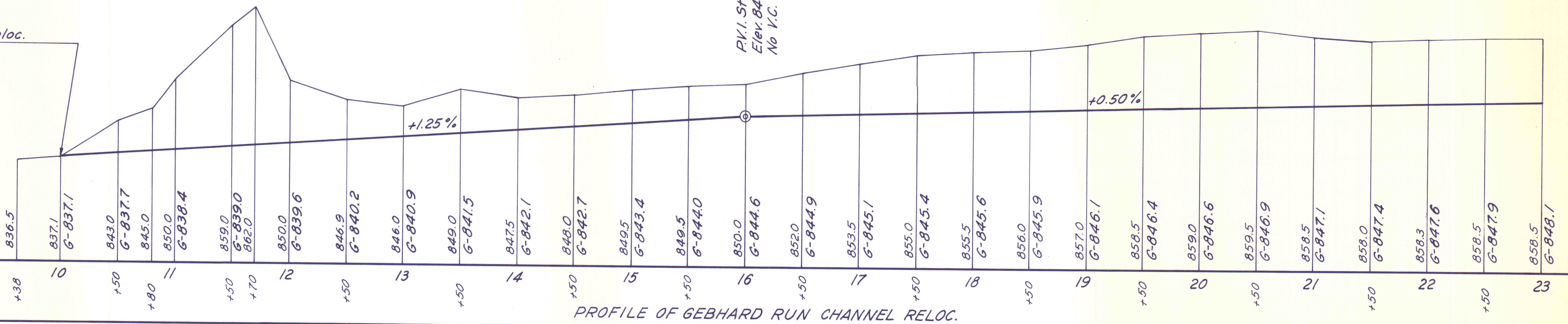


Begin Channel Reloc.
Sta. 10+00.00
Gebhard Run

P.V.I. Sta. 16+00
Elev. 844.60
No V.C.

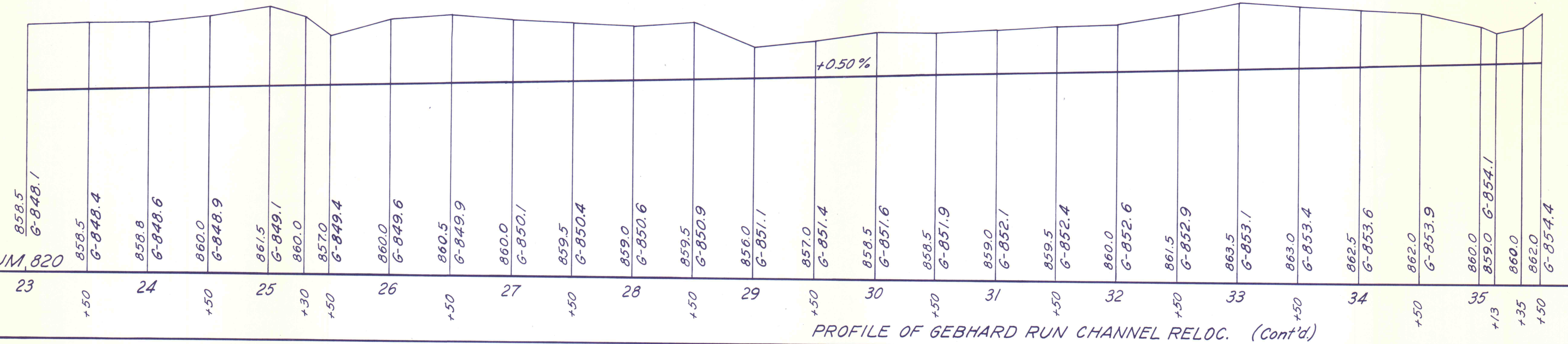
DATUM 820



PROFILE OF GEBHARD RUN CHANNEL RELOC.

Scale: 1" = 50' Hor.
1" = 50' Vert.

DATUM 820

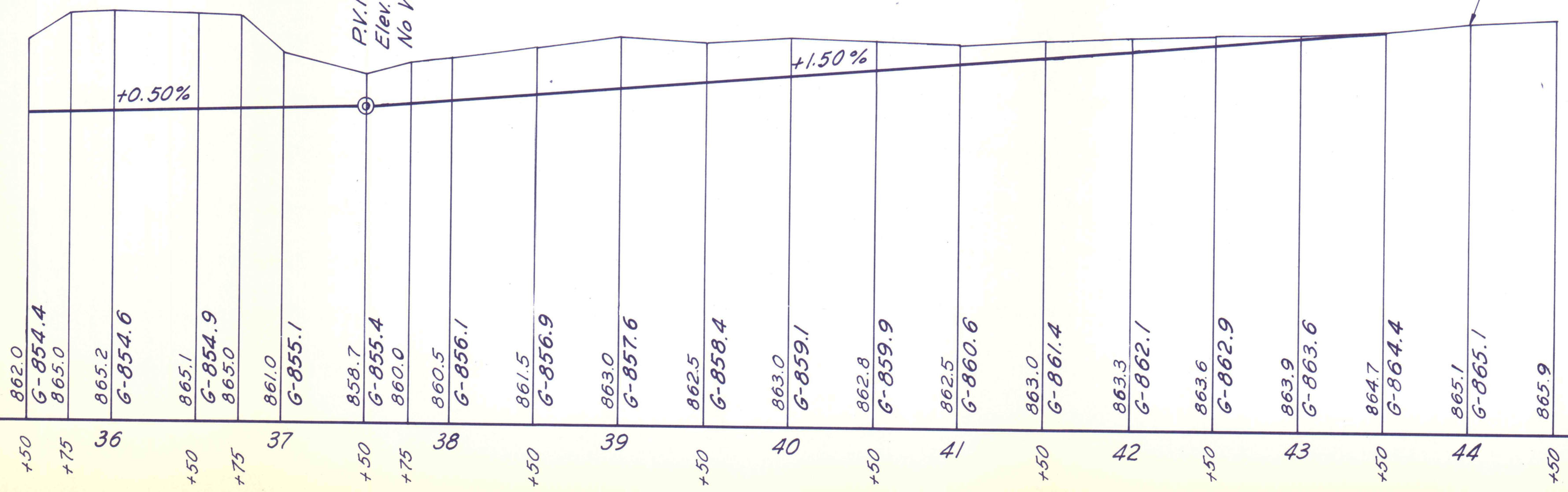


PROFILE OF GEBHARD RUN CHANNEL RELOC. (Cont'd)

P.V.I. Sta. 37+50
Elev. 855.35
No V.C.


End Channel Reloc.
Sta. 44+00.00
Gebhard Run

DATUM 820



PROFILE OF GEBHARD RUN CHANNEL RELOC. (Cont'd)

NO.	DATE	REVISION	APPR.
SUBMITTED <i>Norman E. Mutchler</i>			
APPROVED <i>Robert A. Rammer</i> CHIEF - DIVISION OF MINE DRAINAGE REHABILITATION			
APPROVED <i>John P. ...</i> DIRECTOR - BUREAU OF CONSULTING SERVICES			



COMMONWEALTH OF PENNSYLVANIA
DEPARTMENT OF ENVIRONMENTAL RESOURCES
OFFICE OF ENGINEERING AND CONSTRUCTION

PROJECT NO. SL-126-2-7

MINE DRAINAGE
POLLUTION ABATEMENT
SWATARA CREEK WATERSHED
SCHUYLKILL COUNTY

BERGER ASSOCIATES, INC.
Consulting Engineers
P.O. Box 1943 Harrisburg, Penna.

PROFILE
GEBHARD RUN CHANNEL RELOC.

DRAWN BY W. G.	DATE APR. 17, 1973	DRAWING NO. 22 of 43
CHECKED BY M. W.	SCALE AS SHOWN	