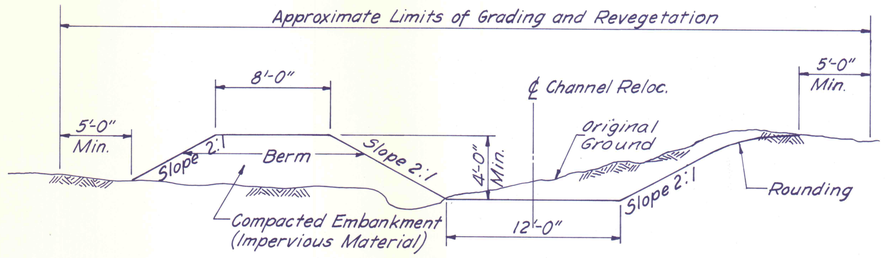

TYPICAL SECTION
Scale: 1"=5'
Sta. 0+00 to Sta. 2+00 (Lower Gebhard Run Relocation)
Sta. 4+00 to Sta. 6+09 (Lower Gebhard Run Relocation)

Sta. 41+00 to Sta. 43+00 (Gebhard Run Relocation)

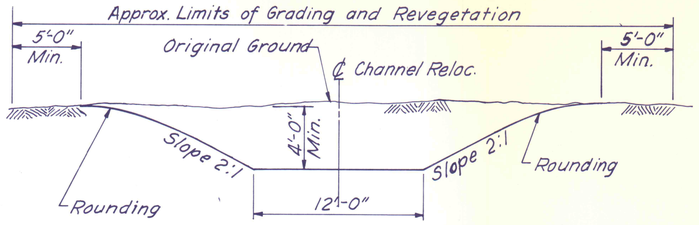

TYPICAL SECTION
Scale: 1"=5'
Sta. 2+00 to Sta. 4+00 (Lower Gebhard Run Relocation)

Sta. 10+00 to Sta. 41+00 (Gebhard Run Relocation)
Sta. 43+00 to Sta. 44+00 (Gebhard Run Relocation)

B.M. # 18 Elev. 824.97
Drill Hole in N.W. Wingwall of Bridge Abutment on Indian Head Collery Road
Sta. 907+02

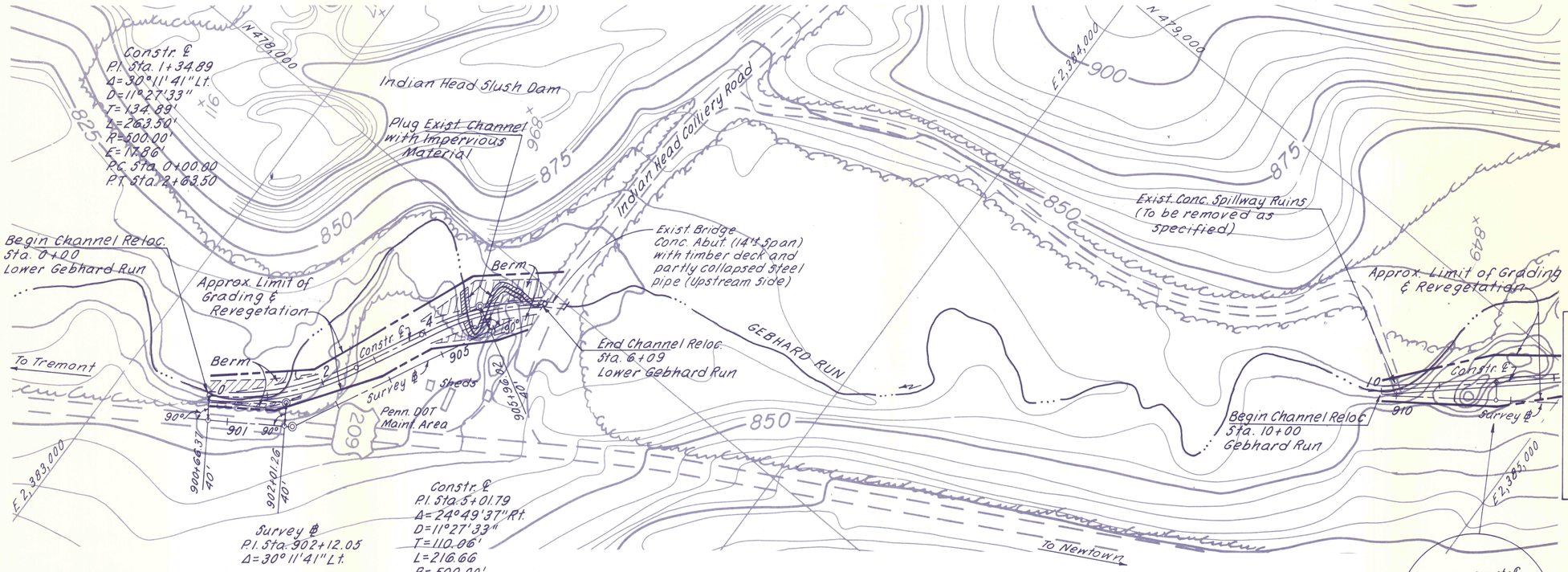

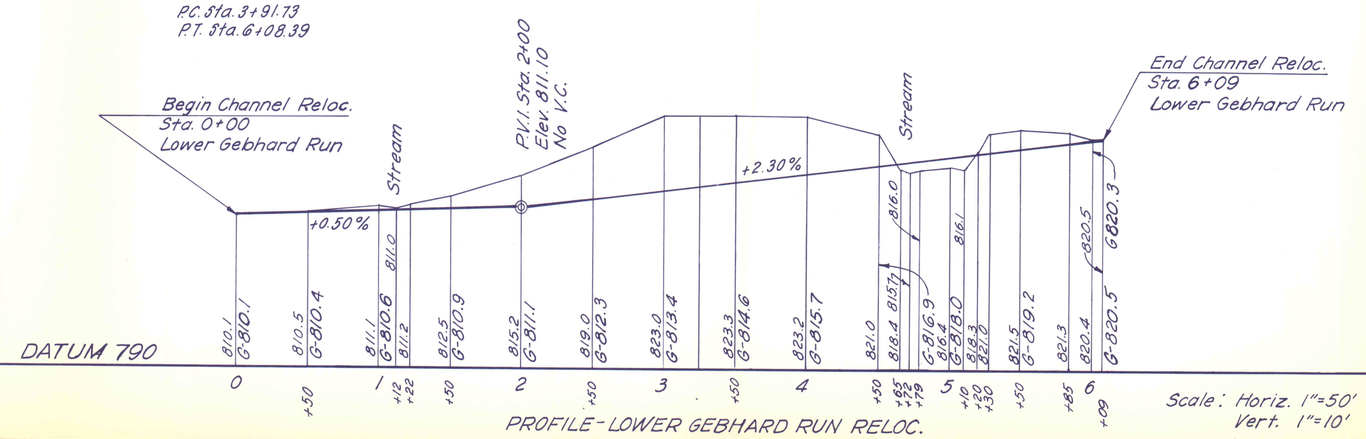

PROFILE - LOWER GEBHARD RUN RELOC.

Scale: Horiz. 1"=50'
Vert. 1"=10'

SEE SHEET NO. 19

NO	DATE	REVISION	APPR.

SUBMITTED Norman E. Mutchler
PROFESSIONAL

APPROVED Albert A. Rossi
CHIEF - DIVISION OF MINE DRAINAGE REHABILITATION

APPROVED D. W. Perrego
DIRECTOR - BUREAU OF CONSULTING SERVICES

COMMONWEALTH OF PENNSYLVANIA REGISTERED PROFESSIONAL NORMAN E. MUTCHLER ENGINEER No. 3553-E PENNSYLVANIA

COMMONWEALTH OF PENNSYLVANIA
DEPARTMENT OF ENVIRONMENTAL RESOURCES
OFFICE OF ENGINEERING AND CONSTRUCTION

PROJECT NO. SL-126-2-7

MINE DRAINAGE
POLLUTION ABATEMENT
SWATARA CREEK WATERSHED
SCHUYLKILL COUNTY

BERGER ASSOCIATES, INC.
Consulting Engineers
P.O. Box 1943 Harrisburg, Penna.

PLAN AND PROFILE LOWER GEBHARD RUN RELOC.

DRAWN BY	DATE	DRAWING NO.
W. G.	APR. 17, 1973	18 of 43
CHECKED BY T. T.	SCALE 1" = 100'	