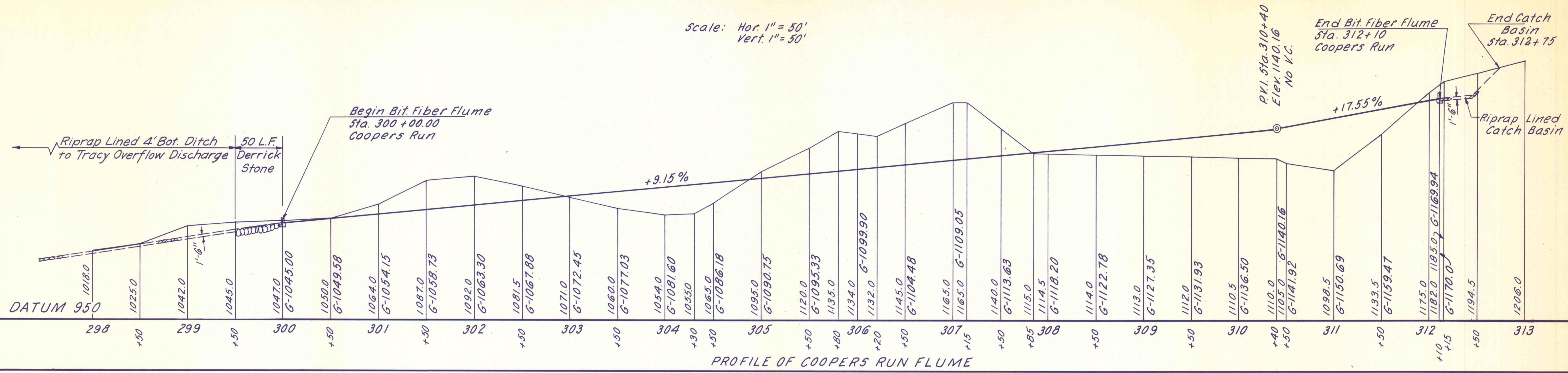
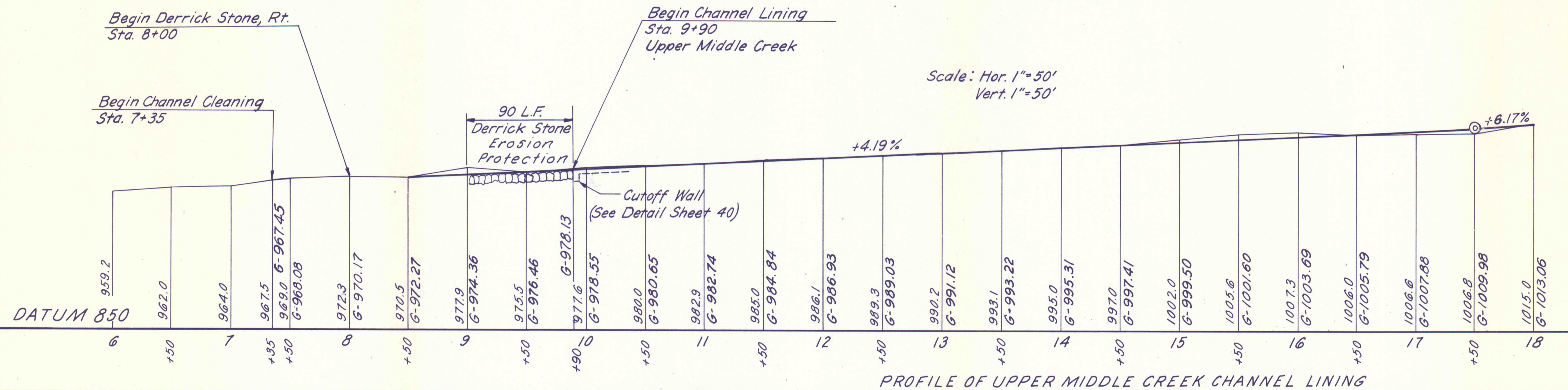


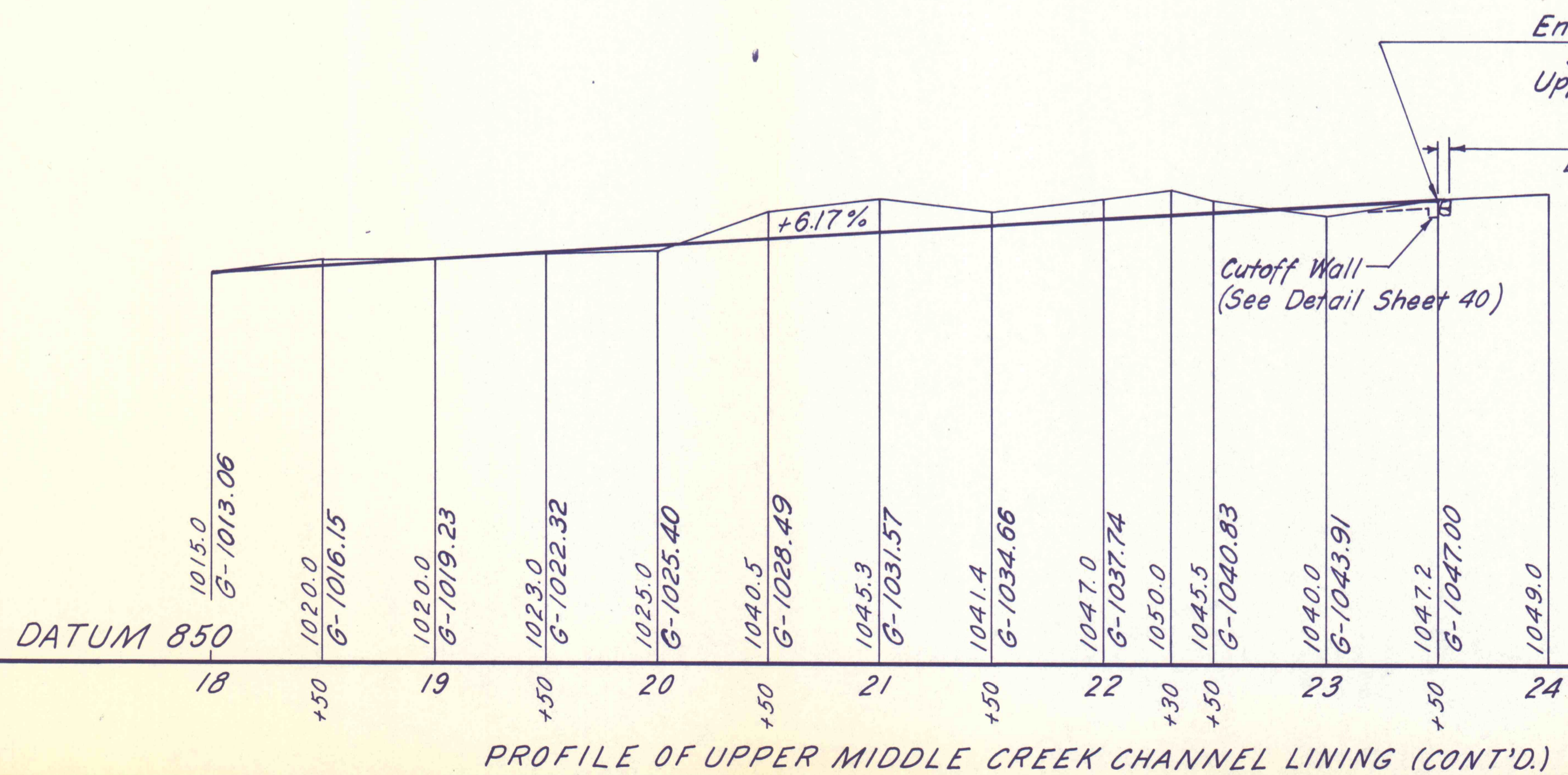
Scale: Hor. 1" = 50'
Vert. 1" = 50'




Scale: Hor. 1" = 50'
Vert. 1" = 50'



End Channel Lining Sta. 23+50 Upper Middle Creek



NO.	DATE	REVISION	APPR.
SUBMITTED			Norman E. Mitchler
APPROVED			Robert C. Roman
APPROVED			John Perreco



COMMONWEALTH OF PENNSYLVANIA
DEPARTMENT OF ENVIRONMENTAL RESOURCES
OFFICE OF ENGINEERING AND CONSTRUCTION

PROJECT NO. SL-126-2-7

MINE DRAINAGE
POLLUTION ABATEMENT
SWATARA CREEK WATERSHED
SCHUYLKILL COUNTY

BERGER ASSOCIATES, INC.
Consulting Engineers
P.O. Box 1943 Harrisburg, Penna.

**PROFILES
COOPERS RUN AND
UPPER MIDDLE CREEK**

DRAWN BY W. G.	DATE APR. 17, 1973	DRAWING NO. 21 of 43
CHECKED BY M. W.	SCALE AS SHOWN	