
2,000
4000
1,000
P. and R. R. R.
6000
25

SOUTHERN COAL FIELD..
EAGLE Hill Colly: 1"=100'..
GENERAL MAP: All VEINS..
BLYTHE TWP. SCHUYLKILL COUNTY.
READING ANTHRACITE COMP'S.

F-10-21

F-10-21


MARY PATTERSON




FROM SURVEYS BY
3RD LIFT WEST
FROM
2ND LIFT WEST
PROPOSED 200 FT. BARRIER PILLAR
(TOP SPLIT TO BUCK MTN VEIN ONLY)
5000
4000
600