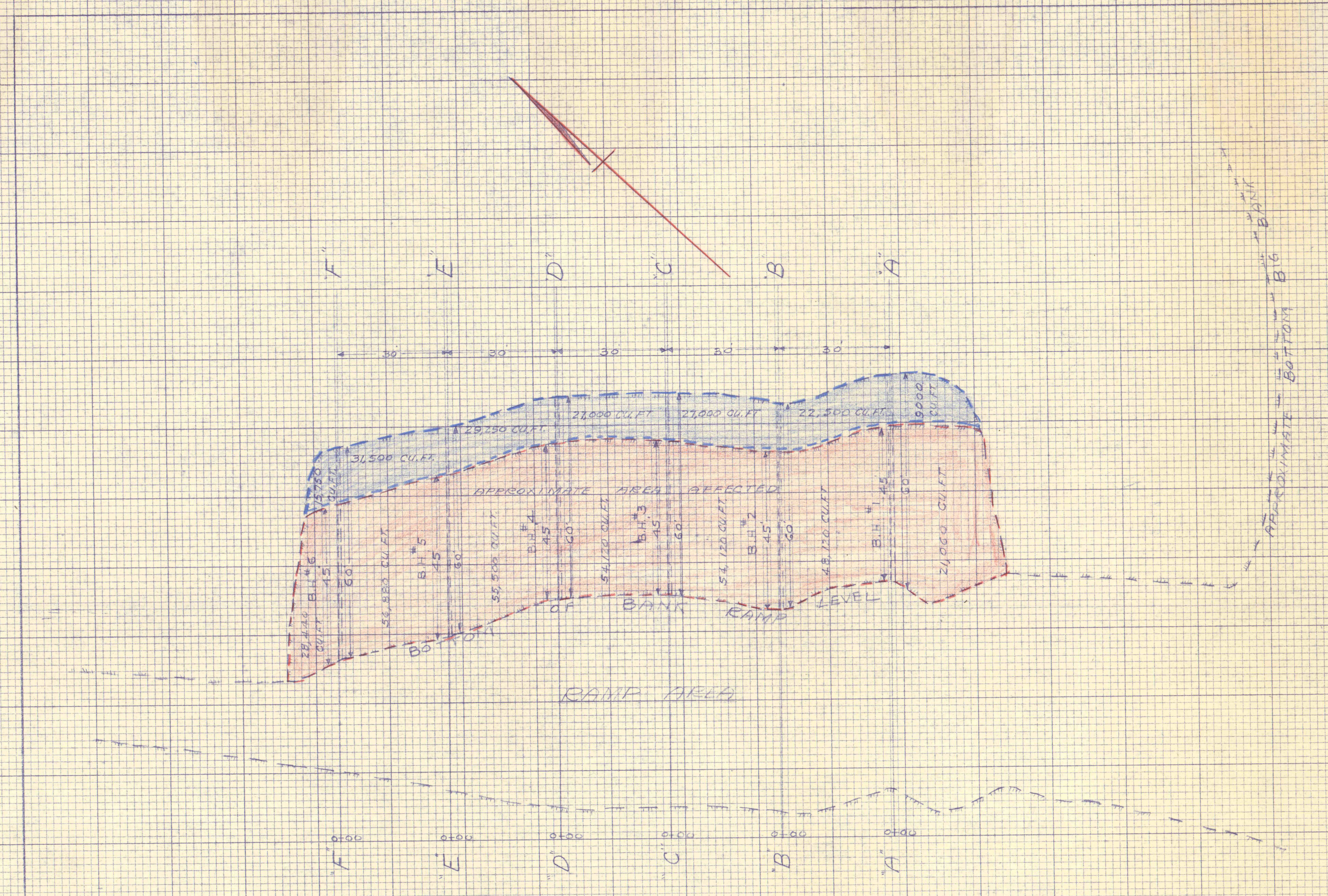
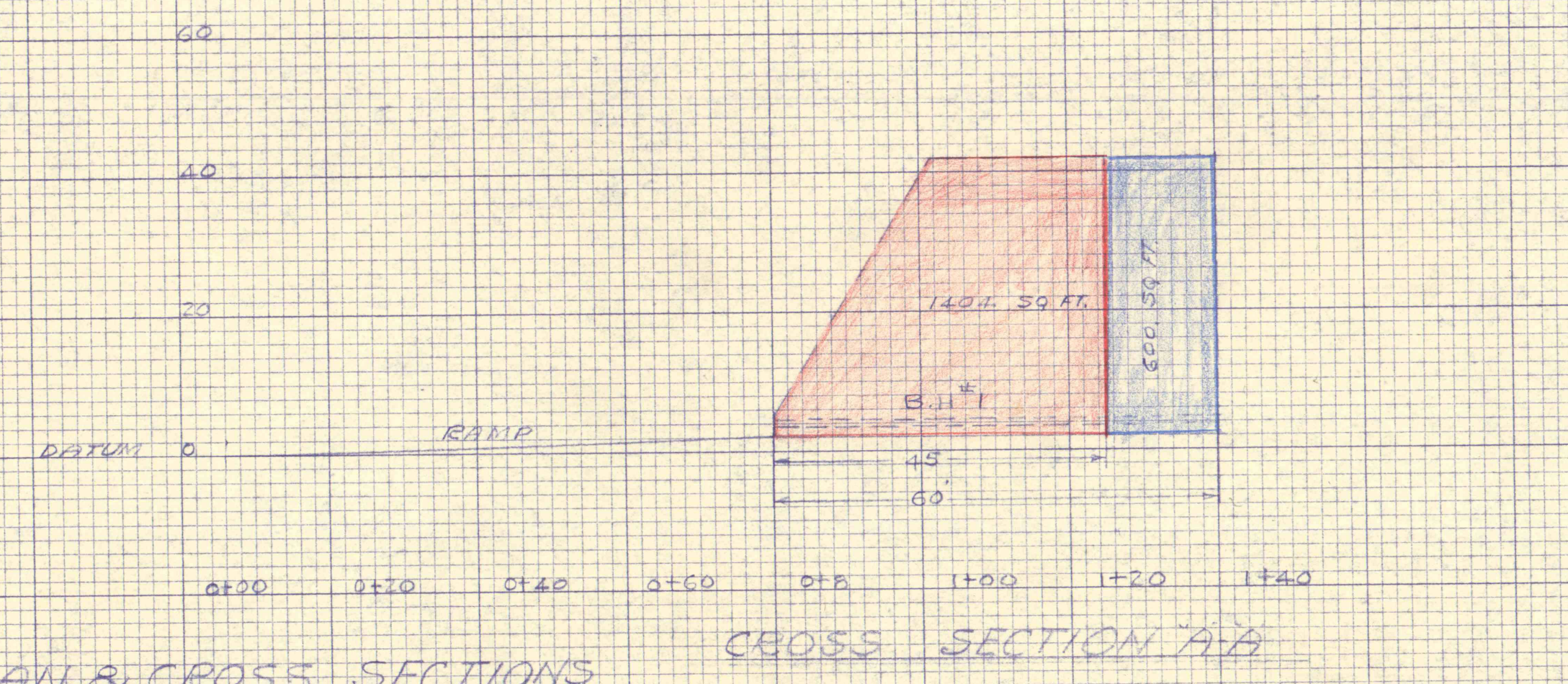

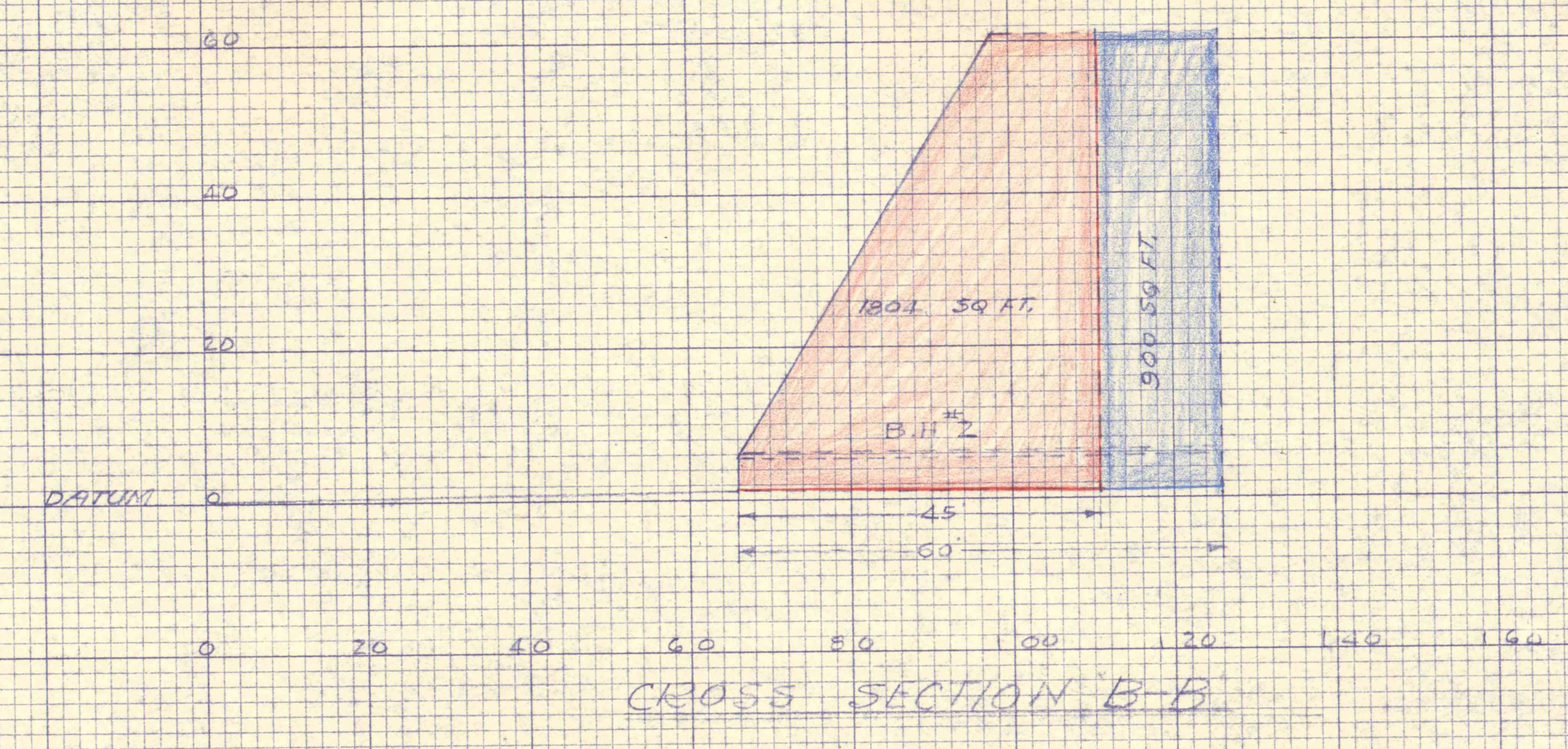
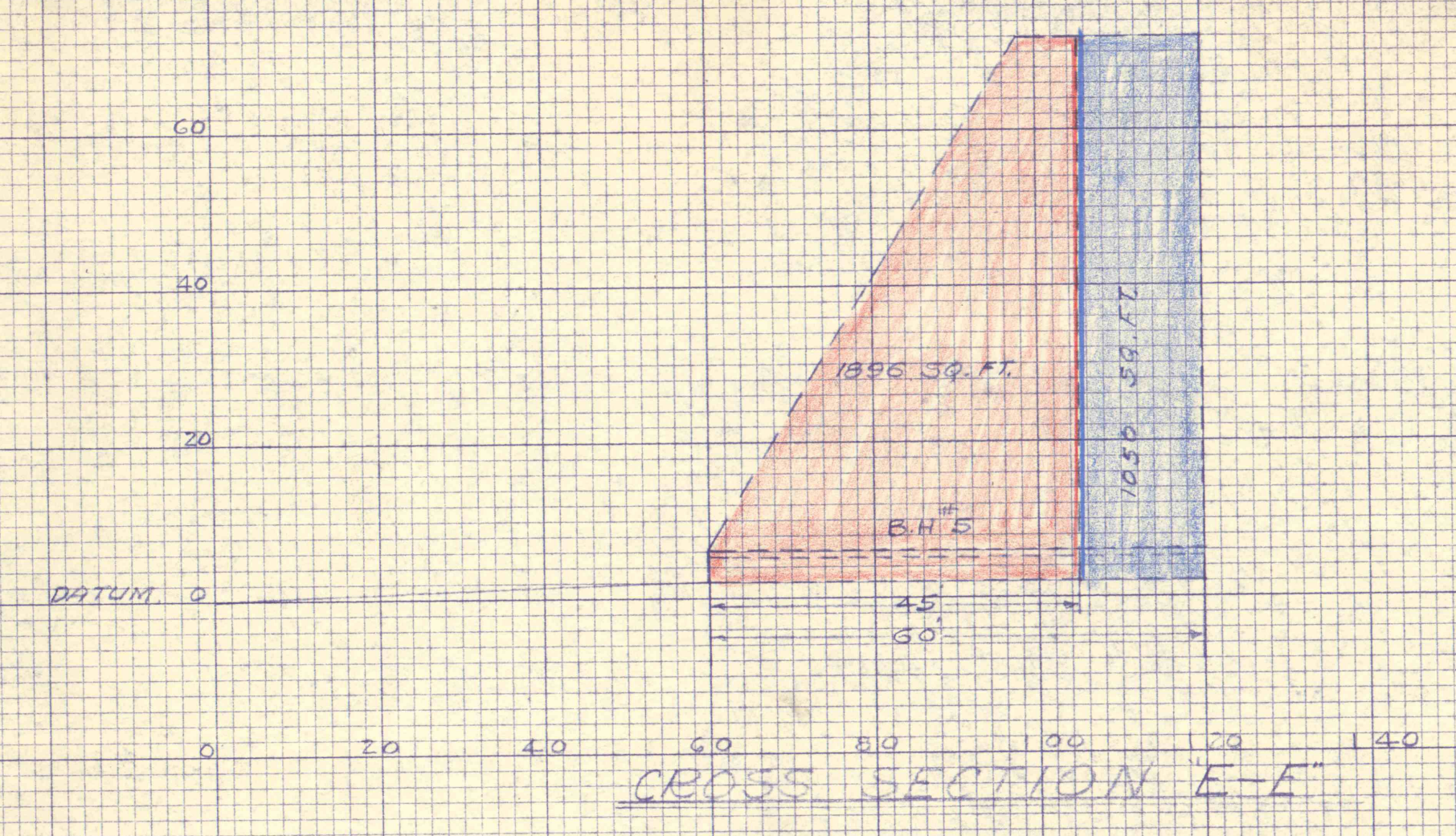
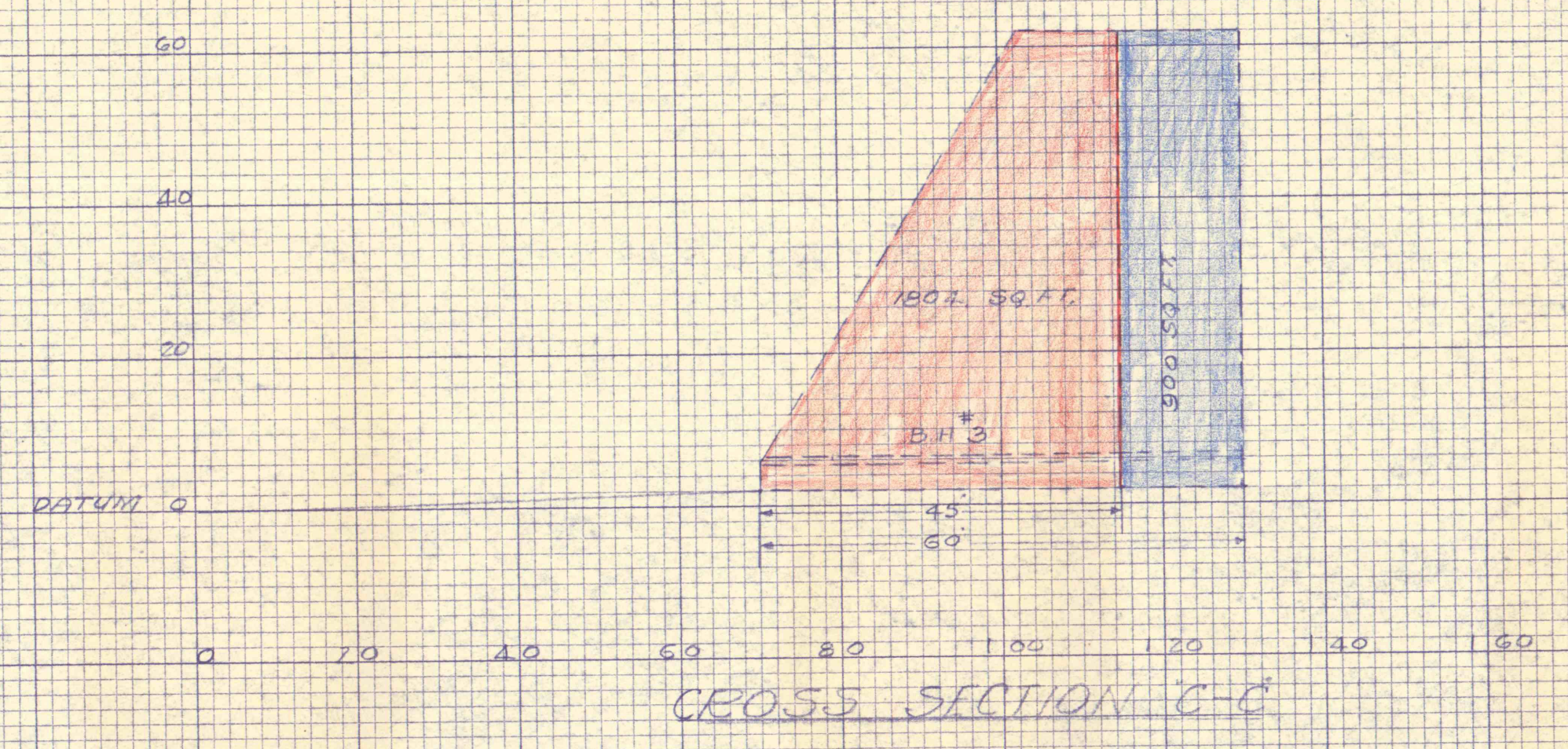



SUMMARY
 45 FOOT DEPTH
 3,183,240 CU. FT.
 11,786 CU. YDS.

SUMMARY
 60 FOOT DEPTH
 4,802,240 CU. FT.
 17,786 CU. YDS.

LEGEND
 45 FOOT DEPTH
 60 FOOT DEPTH



PLAN & CROSS SECTIONS
 SHOWING APPROXIMATE AREA
 TO BE AFFECTED IN THE BAKER
 COLLIERY DUMP IN THE CITY
 OF SCRANTON, LACKAWANNA COUNTY
 SCALE 1"=20' DEC. 13, 1966
 DESIGNED BY JOHN FERENCZI, P.E.
 REG. NO. 2597