A-1b


SCALE 1"=20'
8+00
DATUM = 1300'
HWY.
1343.90 PROP. FLUME
1362.0


SCALE 1" = 20'
20+00
DATUM - 1300
1311.2
R. SPOIL
1363.0
1362.0
1383.3 PROP.
FLUME
1384.6
HWY
SCALE 1" = 20'
27+00
DATUM 1350
SCALE 1" = 20'
34+00
1401.3 PROP.
FLUME
1406.4


1437.6 STRIP
1437.6
1435.6
1435.6
1437.6
SCALE 1"=20'
47+00
DATUM = 1400
1443.9 A SPOIL
1443.9
1437.9
1443.9
1443.9
1446.3 PROP FLUME
SCALE 1"=20'
54+00
DATUM 1400
1449.5 PROP FLUME
1451.2
1455.6
1471.0
Hwy
55+00
DATUM 1400
1480.1
Hwy
1453.5
1457.0
1457.0
1456.5


61+00
DATUM 1400
SCALE 1"=20'
71+00
1472.3 PROP FLUME
1474.6
HWY
62+00
DATUM 1450
PIT
FLUME
72+00
DATUM 1500
63+00
73+00
64+00
DATUM 1450
74+00
65+00
DATUM 1450
75+00
67+00
76+00
68+00
DATUM 1400
70+00
DATUM 1450