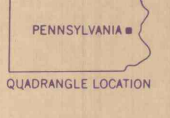
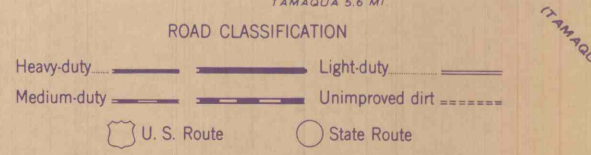
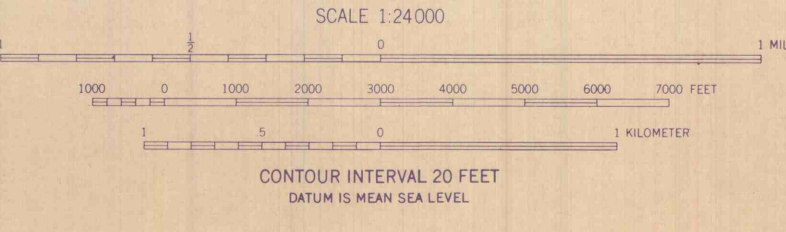





Mapped, edited, and published by the Geological Survey
Control by USGS, USC&GS, and Pennsylvania Department of Highways
Topography from aerial photographs by multiplex methods
Aerial photographs taken 1942. Field check 1947. Revised 1955
Polyconic projection. 1927 North American datum
10,000-foot grids based on Pennsylvania coordinate system, north and south zones
Red tint indicates area in which only landmark buildings are shown
Contours in strip mine areas compiled from 1942 photography



CONYNGHAM, PA.
NE/4 MAHANOY 15' QUADRANGLE
N 4052.5-W 7600/7.5