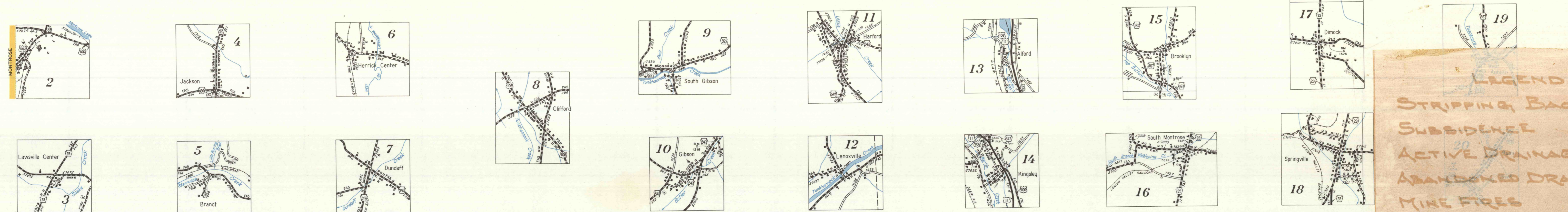
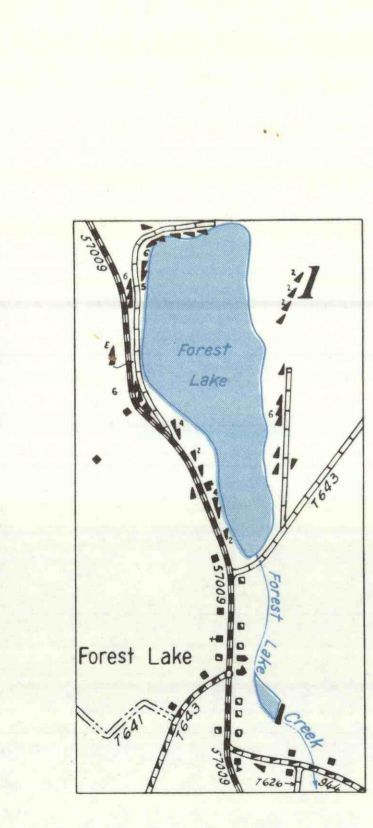
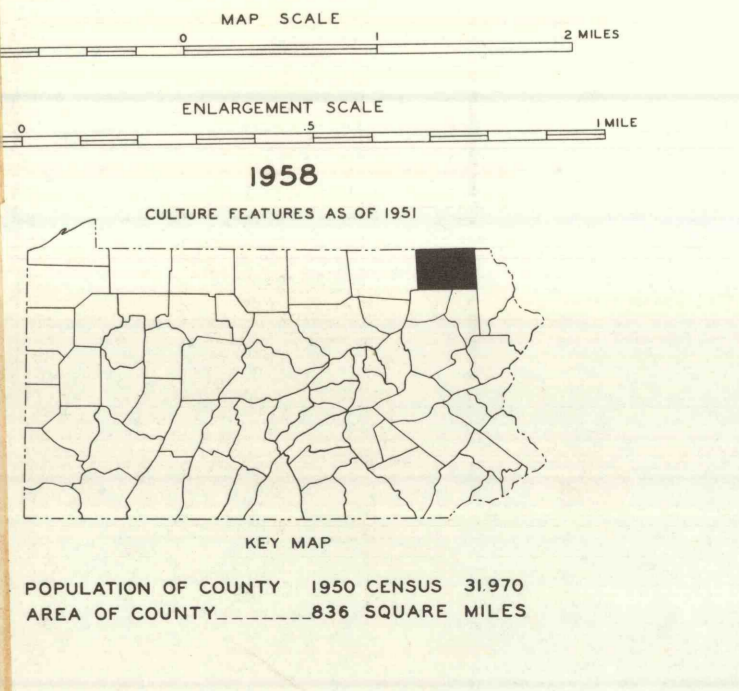


LEGEND	
	FARM UNIT, DWELLING, ETC.
	MILITARY FIELD
	AIRPORT COMPLETE FACILITIES
	AIRPORT LIMITED FACILITIES
	LANDING AREA OR STRIP
	ARMY LIGHT BEACH
	SEAPLANE BASE MILITARY
	SEAPLANE BASE CIVIL
	RAILROAD
	RAILROAD NARROW GAUGE
	RAILROAD ABANDONED TRACK RETAINED
	RAILROAD GRADE CROSSING
	RAILROAD BRIDGE AND TUNNEL
	STANDARD GAUGE RAILROAD
	NARROW GAUGE RAILROAD
	ELECTRIC RAILROAD
	SHIP AND BARGE LINES ON NATURAL STREAMS
	DOCK, PIER OR LANDING
	FREE FERRY AND TOLL FERRY
	NAVIGABLE STREAM
	HEAD OF NAVIGATION
	HEAD OF DAM
	ABANDONED CANAL
	DAM WITH LOCK
	INTERMITTENT STREAM
	NARROW STREAM
	WIDE STREAM
	LARGE RESERVOIR OR POND
	LAKE, RESERVOIR, OR POND WITH DAM
	MARSH OR SWAMP LAND
	STATE LINE
	COUNTY LINE
	TOWNSHIP LINE
	UNINCORPORATED COMPACT LINE
	STATE GAME AND FISH LINE
	STATE FOREST LAND LINE
	STREET STATE OR FEDERAL PUBLIC LAND LINE
	STATE CAPITAL
	CITY, BOROUGH OR VILLAGE CENTERS
	COUNTY SEAT
	OTHER CITIES AND VILLAGES
	INCORPORATED CITIES OR BOROUGHS
	UNINCORPORATED URBAN COMPACT
	POST OFFICE
	STATE HIGHWAY GARAGE
	POLICE STATION
	FIRE ENGINE HOUSE
	GARBAGE OR RUBBISH DUMP
	SEWAGE DISPOSAL PLANT
	INCINERATOR
	WATER SUPPLY STAND PIPE
	POWER PLANT
	FILTER PLANT
	RADIO STATION
	RADIO RANGE STATION
	PICNIC GROUND
	PLAYGROUND, ATHLETIC FIELD, ETC.
	BATHING BEACH OR SWIMMING POOL
	SCENIC SITE
	CAMP SITE
	TOURIST COURT OR MOTEL
	SMALL PARK
	ROADSIDE SPRIG
	GUIDE POST OR MILE MARKER
	FOREST RANGER STATION
	OBSERVATION OR LOOKOUT TOWER
	FIELD CLUB
	GOLF GROUND OR COUNTRY CLUB
	POLO GROUND
	RIDING ACADEMY
	AMUSEMENT PARK OR MALL
	FAIRGROUND, RACE COURSE, SPEEDWAY
	GROUND IN THEATRE
	STATE PARK, RECREATION AREA, HISTORIC SITE
	UNINCORPORATED URBAN COMPACT
	HIGHWAY BRIDGE
	COVERED BRIDGE
	SUSPENSION BRIDGE
	TRUSS OR GIRDER BRIDGE
	CANTILEVER BRIDGE
	HIGHWAY TUNNEL
	LEVEL OR DIP
	LEVEL OR DIP WITH ROAD
	FORE-ROAD ESTABLISHED
	OVERHEAD INDUSTRIAL STRUCTURE
	FEDERAL AND PRIMARY HIGHWAY SYSTEM
	INTERSTATE HIGHWAY SYSTEM
	TRAFFIC CIRCLE
	INTERSTATE ROUTE NUMBER
	PENNSYLVANIA TRAFFIC ROUTE NUMBER
	PENNSYLVANIA LEGISLATIVE ROUTE NUMBER
	POINTS BETWEEN WHICH DISTANCES ARE MEASURED INDICATED
	URBAN COMPACTS AND EXTENSIONS OF LOCAL ROADS WITHIN MUNICIPALITIES
	UNIMPROVABLE ROAD
	PRIMITIVE ROAD
	UNIMPROVED ROAD
	GRADED AND DRAINED ROAD
	UNIMPROVED ROAD (LOW 1913)
	GRADED ROAD (LOW 1913)
	CONCRETE OR BRICK ROAD
	DIVIDED HIGHWAY
	HIGHWAY WITH FULL CONTROL OF ACCESS
	HIGHWAY WITH PARTIAL CONTROL OF ACCESS
	MISCELLANEOUS MAP FEATURES - NATURAL FEATURES
	ARROYO
	TRIANGULATION STATION
	FORE SURVEY CAMP OR BENCHMARK
	BENCH MARK
	LATITUDE AND LONGITUDE LINE
	PROMINENT ELEVATION WITH NAME
	SNOW OR DEPRESSION

GENERAL HIGHWAY MAP
SUSQUEHANNA COUNTY
 PENNSYLVANIA

PREPARED BY THE
 DEPARTMENT OF HIGHWAYS
 IN COOPERATION WITH THE
 BUREAU OF PUBLIC ROADS
 U.S. DEPARTMENT OF COMMERCE
 DATA OBTAINED FROM
 STATE-WIDE HIGHWAY PLANNING SURVEY



LEGEND	
	R GREEN
	S RED
	AC BLACK
	AB BLUE
	MF PURPLE
	BF ORANGE

AUG 10, 1965