



2705  
Mountain Tunnel  
To Oil Line


A.M.S. V831  
Type F (AMS 1), 1947.

Prepared under the direction of the Chief of Engineers by the Army Map Service (AM), War Department, Washington, D. C. Redrawn in 1947 from Pennsylvania, 1:62,500, Corps of Engineers, Lykens, 1943. Planimetric detail revised from aerial photography by photo-planimetric methods. Aerial photography by Army Map Service, 1946. Horizontal and vertical control by USGS and USCGS. Planimetry field edited, 1947. Map field checked, 1947.

**LEGEND**

Only landmark buildings are shown in Lykens, Williamstown  
ROAD DATA 1947

Hard surface, heavy duty road, more than two lanes wide	Loose surface, graded and drained, or narrow hard surface road
Hard surface, heavy duty road, two lanes wide; Federal route marker	Improved dirt road
Hard surface, medium duty road, more than two lanes wide	Unimproved dirt road
Hard surface, medium duty road, two lanes wide; State route marker	Trail
<b>RAILROADS</b>	Horizontal control point
Standard gauge	Bench mark, monumented
Narrow gauge	Bench mark, non-monumented
Railroad in street	Spot elevation in feet
Carline	Cemetery
<b>BOUNDARIES</b>	Woods or brushwood
National	Orchard
State (with monument)	Vineyard
County	Intermittent lake
Township	Intermittent stream; Dam
Corporate limits	Swamp, marsh
Reservation	Rapids; Falls
Military reservation	Large rapids and falls

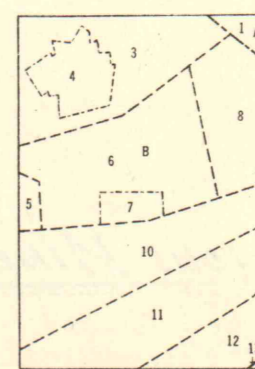


CONTOUR INTERVAL 20 FEET  
DATUM IS MEAN SEA LEVEL  
TRANSVERSE MERCATOR PROJECTION  
1927 NORTH AMERICAN DATUM

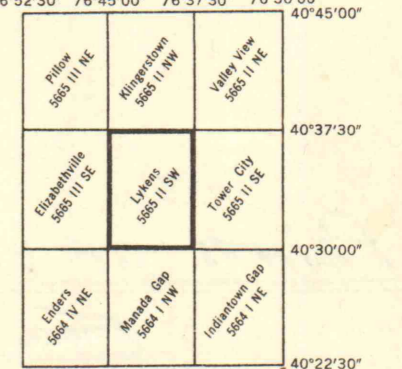
REPRINTED FROM MILITARY EDITION FOR CIVIL USE  
PENDING REVISION FOR STANDARD ISSUE  
SOLD AND DISTRIBUTED BY U. S. GEOLOGICAL SURVEY, WASHINGTON 25, D. C.

TRUE NORTH  
MAGNETIC NORTH  
APPROXIMATE MEAN DECLINATION, 1947

INDEX TO BOUNDARIES



INDEX TO ADJOINING SHEETS



- ARMY MAP SERVICE, CORPS OF ENGINEERS, WAR DEPARTMENT, WASHINGTON 25, D. C. 1947
- Schuylkill County
  - Haber Township
  - Deaugh Township
  - Deaugh County
  - Lykens Township
  - Coate Borough (Incorporated)
  - Washington Township
  - Wiconisco Township
  - Lykens Borough (Incorporated)
  - William Township
  - Williamstown Borough (Incorporated)
  - Jefferson Township
  - Beach Township
  - Lebanon County
  - Cold Spring Township

HAND (B MAUER) DISTRICT  
"A" LYKENS, PENNSYLVANIA  
N4030-W7637.5/7.5