
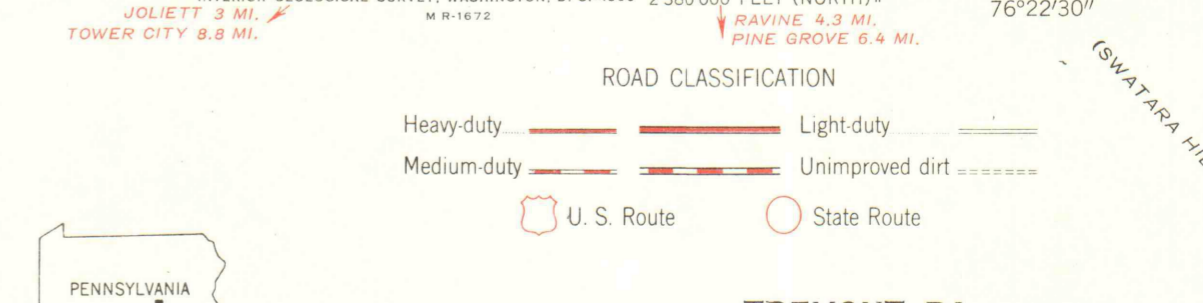



WILLIAM MAUER "A"



Mapped, edited, and published by the Geological Survey
Control by USGS and US&GS
Topography from aerial photographs by multiplex methods
Aerial photographs taken 1942. Field check 1944
Culture revised 1954
Polyconic projection. 1927 North American datum
10,000-foot grids based on Pennsylvania coordinate system,
south and north zones



TREMONT, PA.
NW 1/4 PINE GROVE 15' QUADRANGLE
N 4037.5 - W 7622.5/7.5

THIS MAP COMPLIES WITH NATIONAL MAP ACCURACY STANDARDS
FOR SALE BY U. S. GEOLOGICAL SURVEY, WASHINGTON 25, D. C.
A FOLDER DESCRIBING TOPOGRAPHIC MAPS AND SYMBOLS IS AVAILABLE ON REQUEST

Bill Mauer
"A"

1954