
West Gamma Basin

MAR 10 1972


Buck Mtn. Slope
Gamma Slope
Clay Line
Bad Top
Bad Top
Poor Top
William Spr
Caleb North
6-5

GR

GAMMA BO


Wharton Slope
West S.D.
W.L.T. West Buggy Road
Poor Top
Pinche
Clay
W.L.T. Plane
Water Level Tunnel No. 72
1410.4
1415.4
559
1162

REEN MT'N
OTTOM SPLIT VEIN.


East N.D.
W.L.T. 1432.8 East Gamma
Bulk
No. 76
Top Bck
Pinch
⊙1359
⊙1383
1420.8
⊙1399
⊙1410
1421.6
⊙1445
1472.3
⊙1603
⊙1644
⊙1667
⊙1707
⊙1708
⊙1737
1439.9
⊙1738
1434.4
649
650
651
766
767
768
Back Coal
Coal 1'10"
DDH 1324
DDH 1325
1397
1329
G-627
G-628
G-629

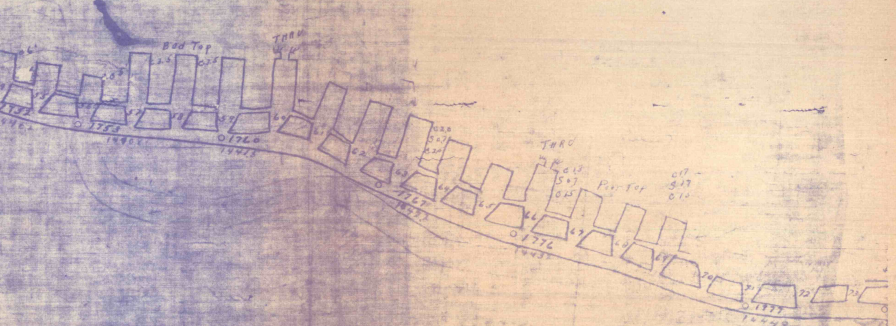
Bad Top
THRU
1753
1760
1441.5
57
58
59
60
61
62
63
64
65
66
67
68
69
70
71
72
73
1767
THRU
Poor Top
1776
1777
1444.0

RES. MGNT.

RES. MGNT.