320 100

B935


Bad Top
West Gamma Basin

MF MAR 10 1972

Green Mtn. Colly..
·GAMMA SPLIT VN, 1"-100'·
BOTTOM

..4 of 5..


Buck Mtn. Slope
Gamma Slope
Clay Line
Bad Top
Bad Top
Poor Top
No. 80
No. 81
No. 82
No. 78
G-573
G-575
William Sproat
Caleb North
2000 W

GR

GAMMA BO

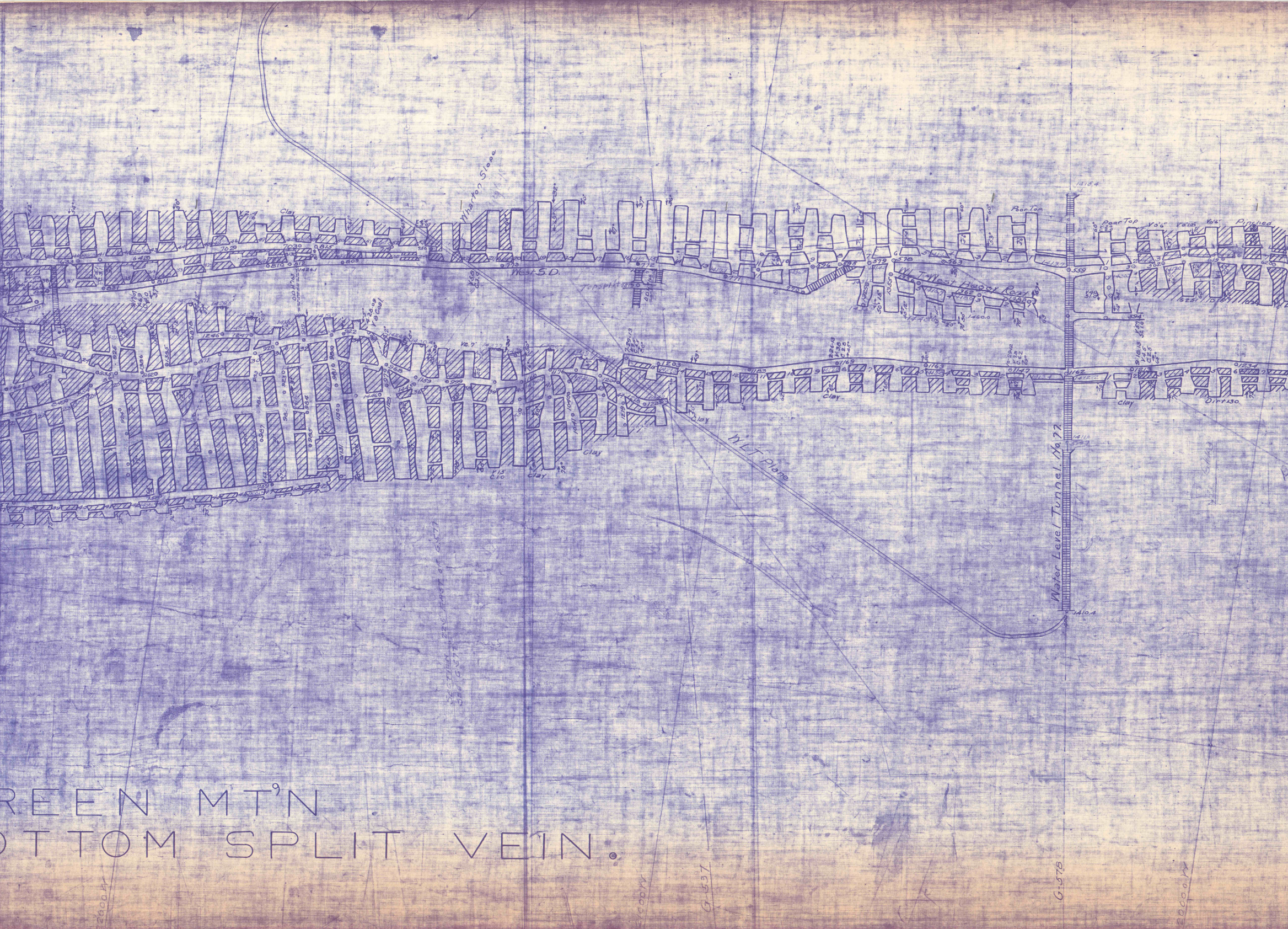

Wharton Slope
West S.D.
Topsplit
W.L.T. West Buggy Road
Poor Top
Pinched
Clay
W.L.T. Plane
Water Level Tunnel No. 77
Dirt 130
1415.4
1410.4
G-537
G-578
2000W

REEN MT'N
OTTOM SPLIT VEIN.


LX 1415
Rock
Pinched
Top Rck
East N.D.
1383
1420.0
Boney Coal
Coal 1'-10"
LX 1416
Buck
No. 76
W.L.T.
East Gamma
14328
01644
01603
01667
01707
01705
01410
01443
14723
DDH #325
DDH #324
7-18-18
12-19-18
15197
15264
Luzerne
Eastunion Twp
G-627
G-628
G-629


Bad Top
THRU
1753
1440.8
1760
1441.5
1767
1442.2
THRU
Poor Top
1776
1443.3
1777
1444.9
1778
1446.3
1779
1920
1458.5
56
57
58
59
60
61
62
63
64
65
66
67
68
69
70
71
72
73
74
76
77
78
79
82
61°
47°