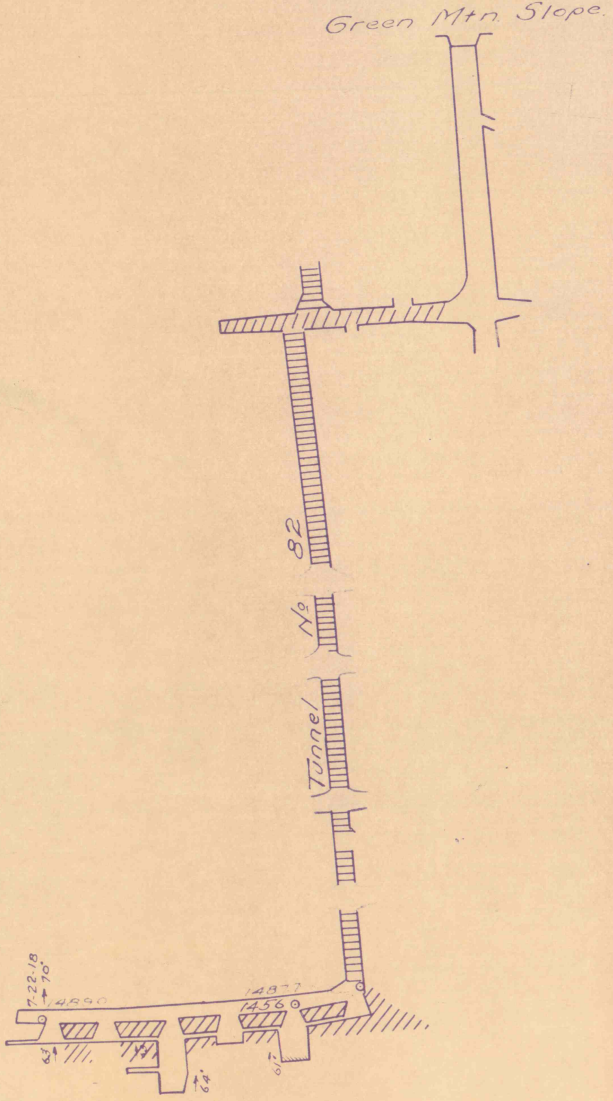
Green Mtn. Slope
No. 82
Tunnel
7-22-18
70°
14890
14877
1456
63°
47
64°
61°

MF MAR 10 1972

Green Mtn. Colly
Buck Mtn: 1":100'

.2. of 5..

GREEN MOUNTNA
BUCK MTN. VEIN

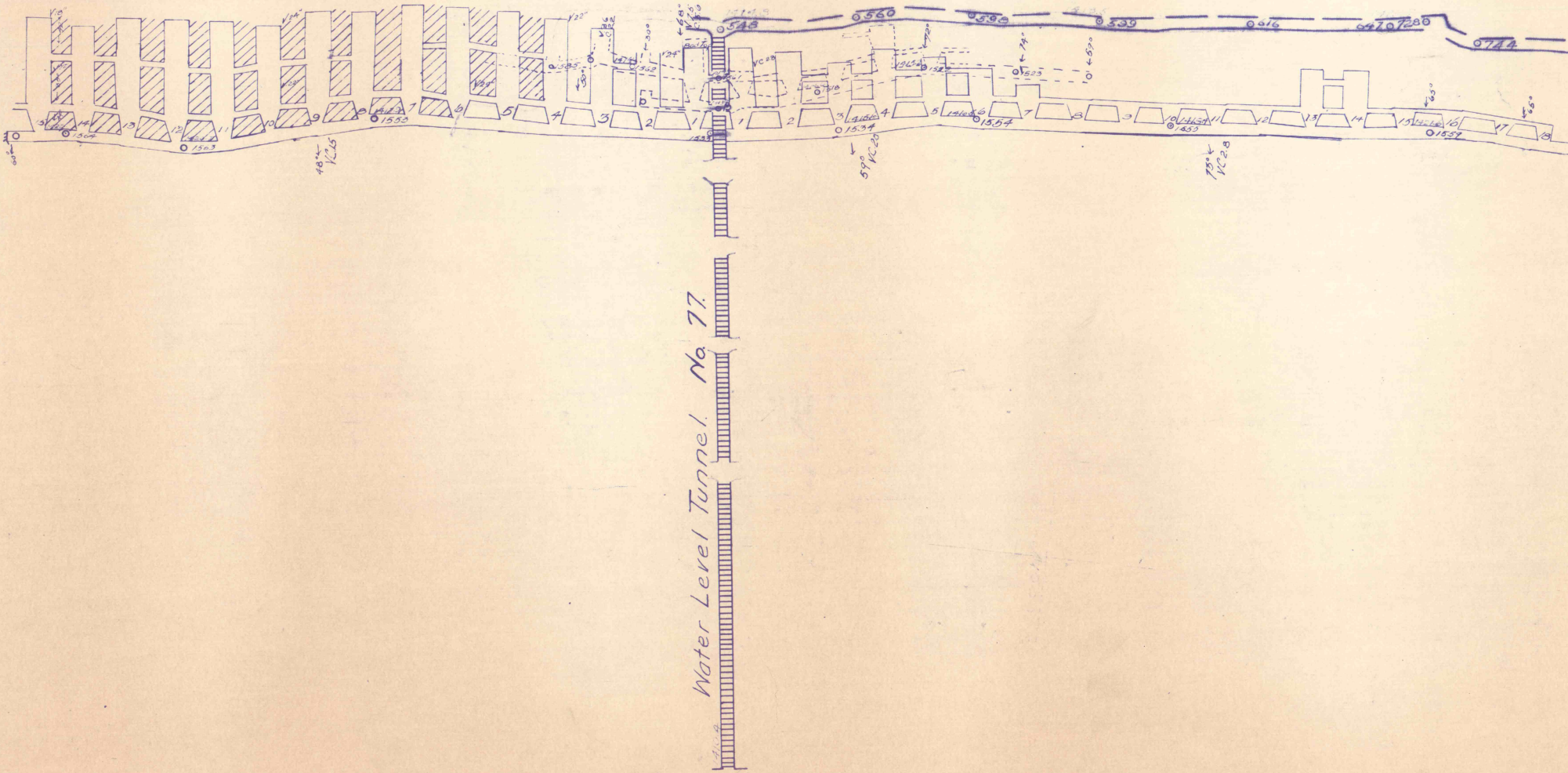
Water Level Tunnel No. 77.
548
560
599
539
616
647
728
744
1555
1553
1534
1554
1559
1563
48°
VC25
59°
VC28
73°
VC28
1
2
3
4
5
6
7
8
9
10
11
12
13
14
15
16
17
18

IN
I
"=100'.

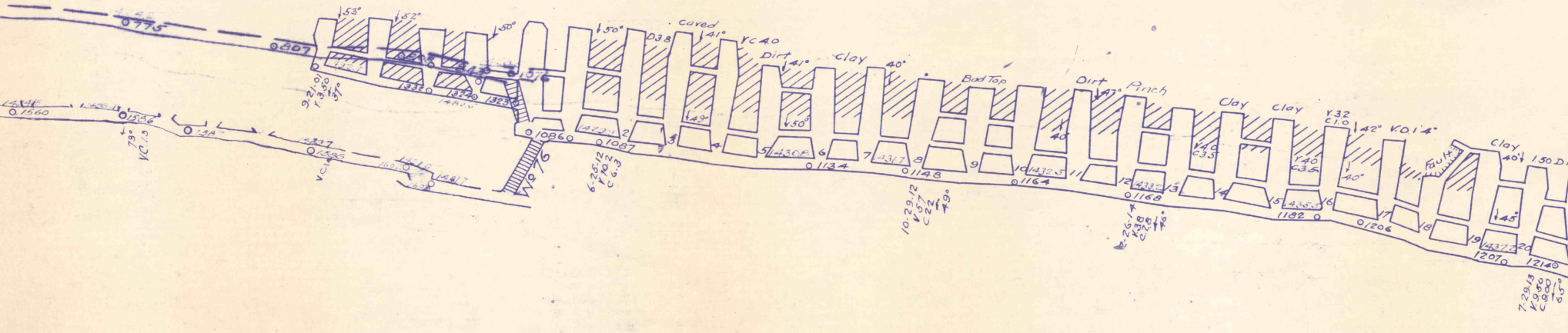

775
807
53°
52°
50°
1332
1324
1323
1322.7
9.21.01
V 3.50
37°
1560
1586
79°
V.C 1.3
1587
1585
V.C 1.4
1602
1603
1431.7
No 76
1086
1422.9
1087
6-25-12
V 10.2
C 6.3
Caved
D 3.8
41°
V.C 4.0
Dirt
Clay
40°
49°
50°
1430.8
1134
1431.7
1148
Bad Top
1164
1432.5
10-29-12
V 5.7
C 2.2
49°
Dirt
47°
Pinch
1168
1433.2
V 3.8
C 2.8
46°
V 4.0
C 3.5
Clay
Clay
V 4.0
C 3.5
V 3.2
C 1.0
42°
V. 0 1'4"
1435.5
1182
1206
Fault
Clay
40°
1.50 D
45°
1437.2
1207
1214
7-29-13
V 9.50
C 9.00
65°
1
2
3
4
5
6
7
8
9
10
11
12
13
14
15
16
17
18
19
20

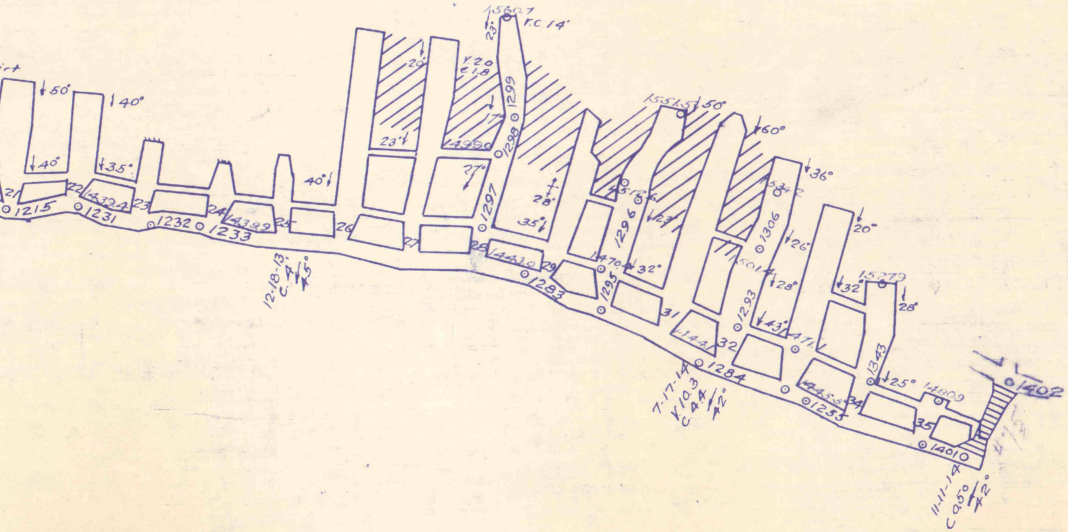

irt
50°
40°
40°
35°
21
22
23
24
25
26
27
28
29
31
32
34
35
1215
1231
14324
1232
1233
14399
40°
12-18-13
C. 7.4
45°
23°
20°
Y. 2.0
C. 1.8
17°
14990
27°
15607
F.C. 14'
23°
1299
1298
1297
28°
35°
14410
1283
15515
50°
60°
15126
23°
1296
14704
32°
1295
36°
15342
1306
26°
15014
28°
1293
43°
20°
32°
15279
28°
1441
1284
7-17-14
Y. 10.3
C. 4.4
42°
1343
25°
14809
14555
1235
1402
14010
11-11-14
C. 9.5°
42°