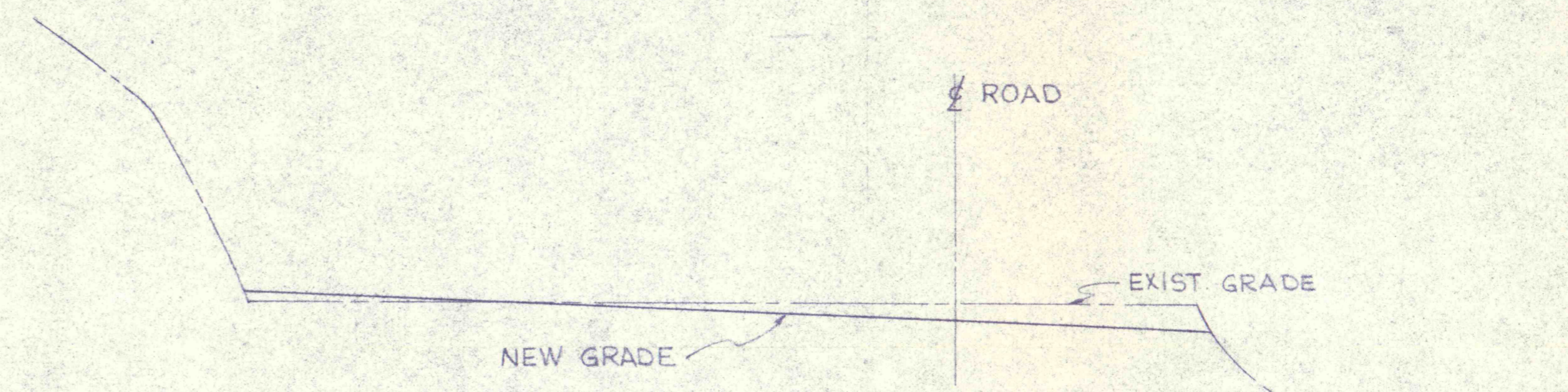
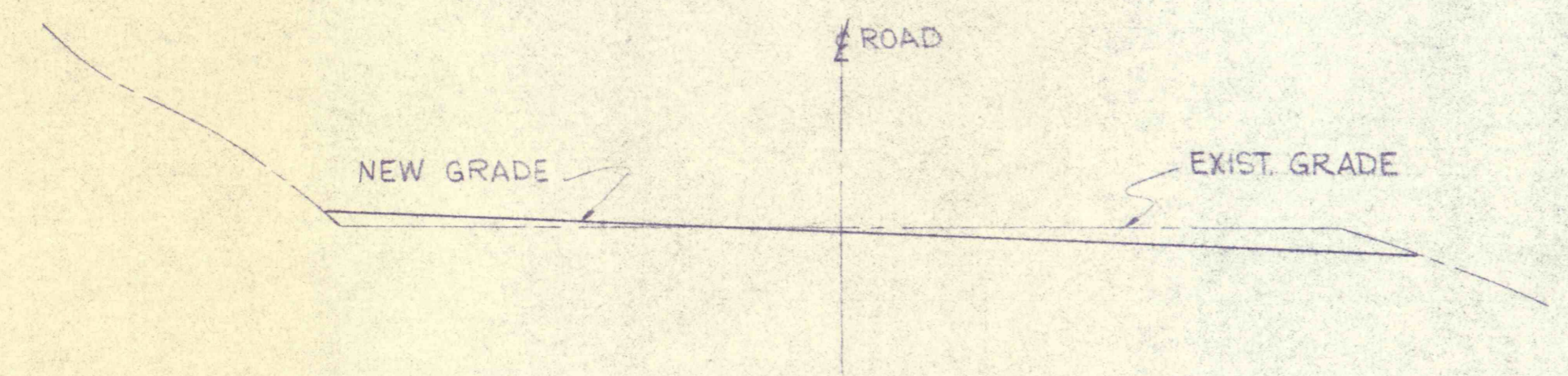


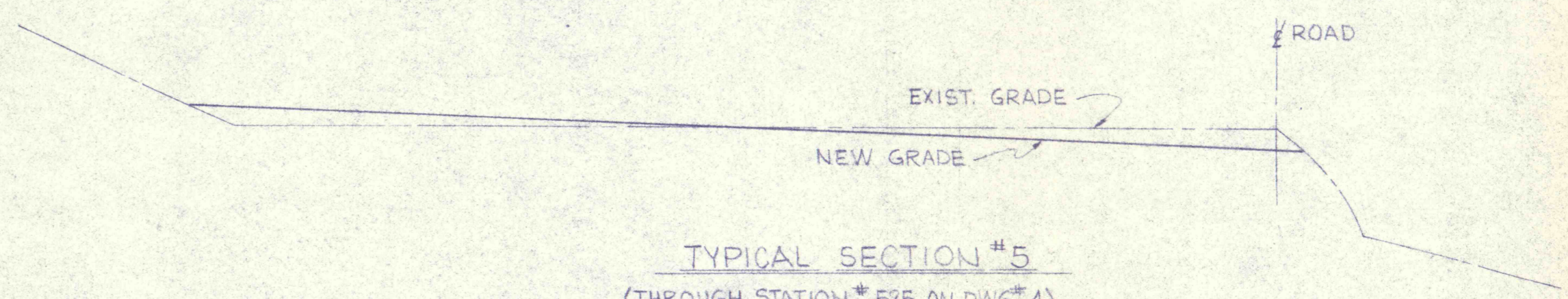
TYPICAL SECTION #1
(THROUGH STATION #430 ON DWG.#1)



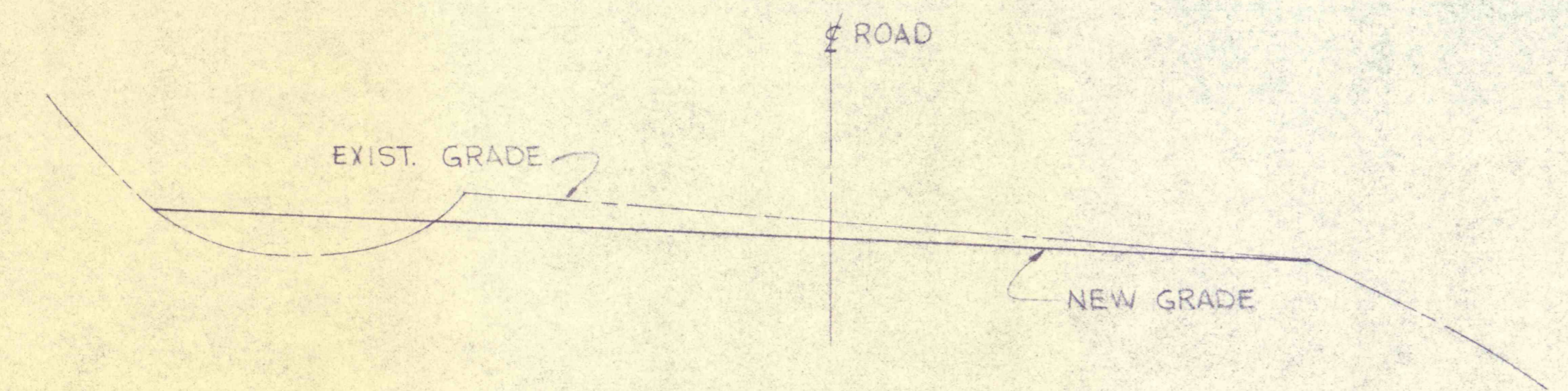
TYPICAL SECTION #4
(THROUGH STATION #475 ON DWG.#3)



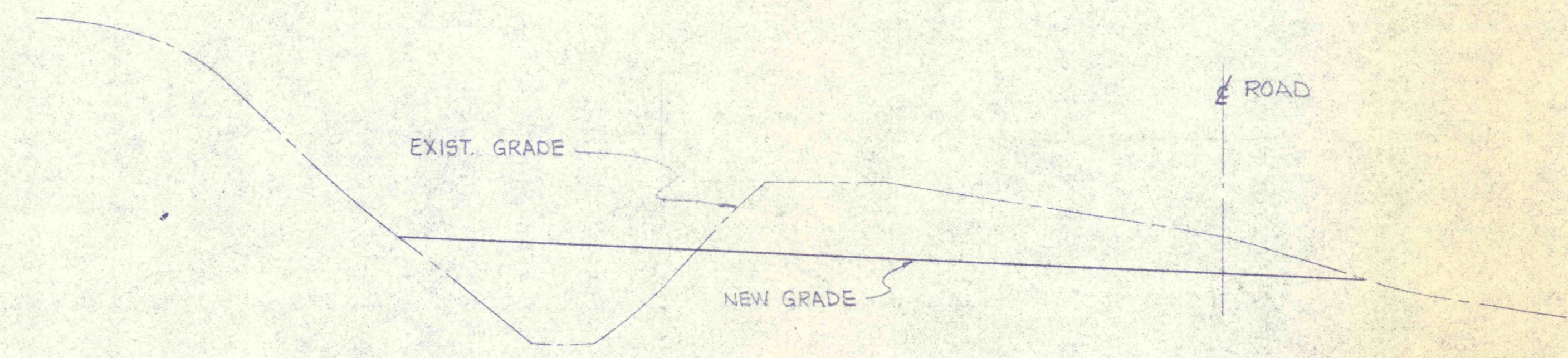
TYPICAL SECTION #2
(THROUGH STATION #445 ON DWG.#1)



TYPICAL SECTION #5
(THROUGH STATION #525 ON DWG.#4)



TYPICAL SECTION #3
(THROUGH STATION #455 ON DWG.#2)



TYPICAL SECTION #6
(THROUGH STATION #535 ON DWG.#5)

NOTE:
1. SCALE: 1"=10' (VERT.)
1"=40' (HORIZ.)

SANDERS AND THOMAS, INC.			
CONSULTING ENGINEERS			
EXECUTIVE OFFICES: POTTSVILLE, PENNSYLVANIA			
BRANCH OFFICES: PHILADELPHIA, PA. · CHICAGO, ILL. · LONG BEACH, CALIF. · WASHINGTON, D. C.			
MIAMI, FLA. · PITTSBURGH, PA. · BALTIMORE, MD. · LONG BEACH, CALIF. · WASHINGTON, D. C.			
SHEET TITLE			
PRELIMINARY SECTIONS			
PROJECT TITLE			
STRIP MINE RECLAMATION			
QUICK START PROJECT 'D'			
STATE GAME LANDS 264			
WIDENASCO CREEK WATERSHED			
DAUPHIN COUNTY, PENNSYLVANIA			
SCALE	DATE ISSUED	PROJECT NUMBER	SHEET NUMBER
SEE NOTE	10-16-72	1-2845	6 OF 7
DRAWN BY	CHK'D BY	APP'D BY	
TE			